

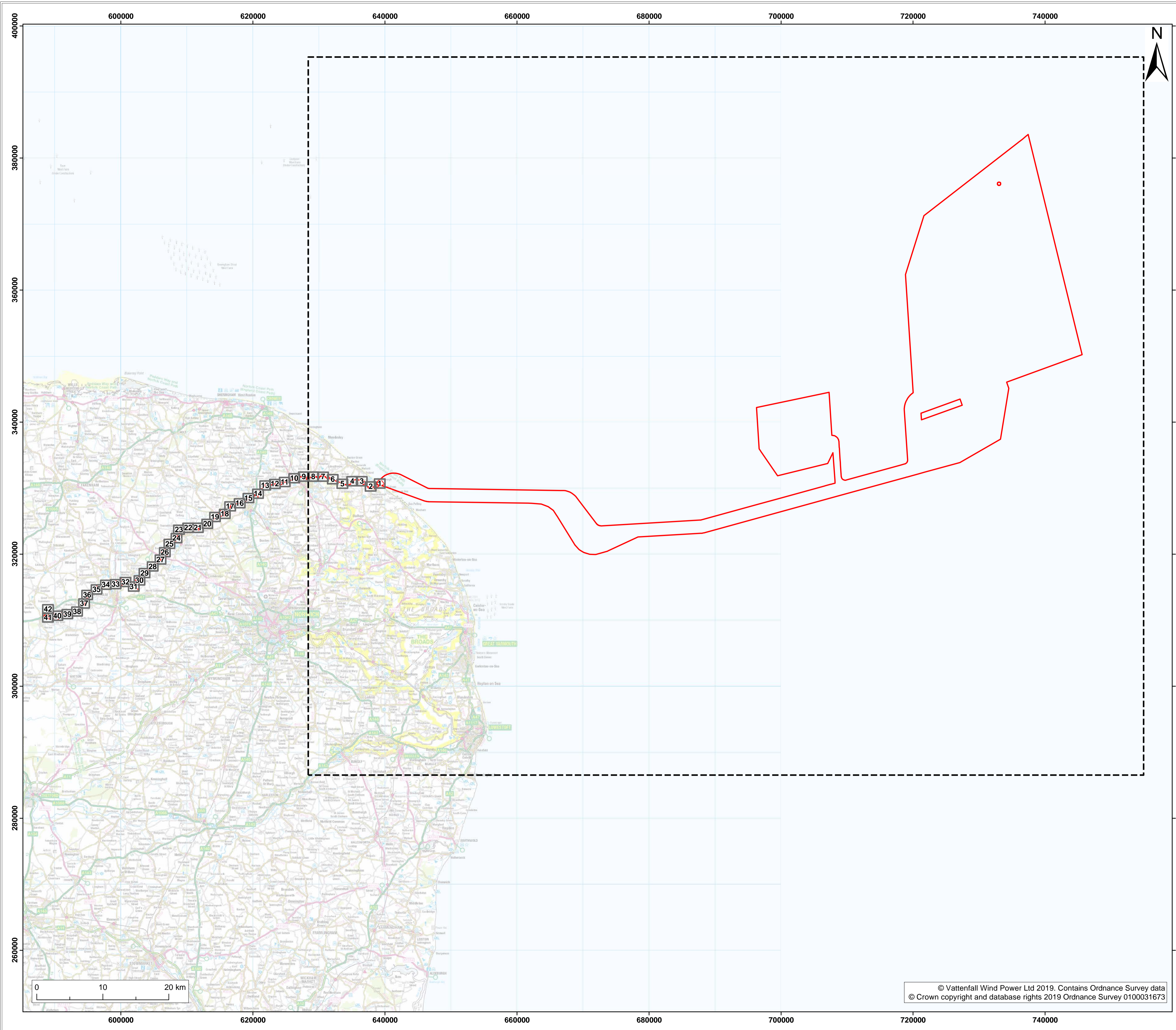
Norfolk Boreas Offshore Wind Farm Works Plan

DCO Document 2.4

Applicant: Norfolk Boreas Limited
Document Reference: 2.4
Pursuant to APFP Regulation: 5(2)(j)

Date: June 2019
Revision: Version 1
Author: Royal HaskoningDHV

Photo: Ormonde Offshore Wind Farm



- Legend:
- Order limits
 - Sheet boundary (offshore)
 - Sheet boundary (onshore)

Project: **Norfolk Boreas Offshore Wind Farm** Report: **Development Consent Order**

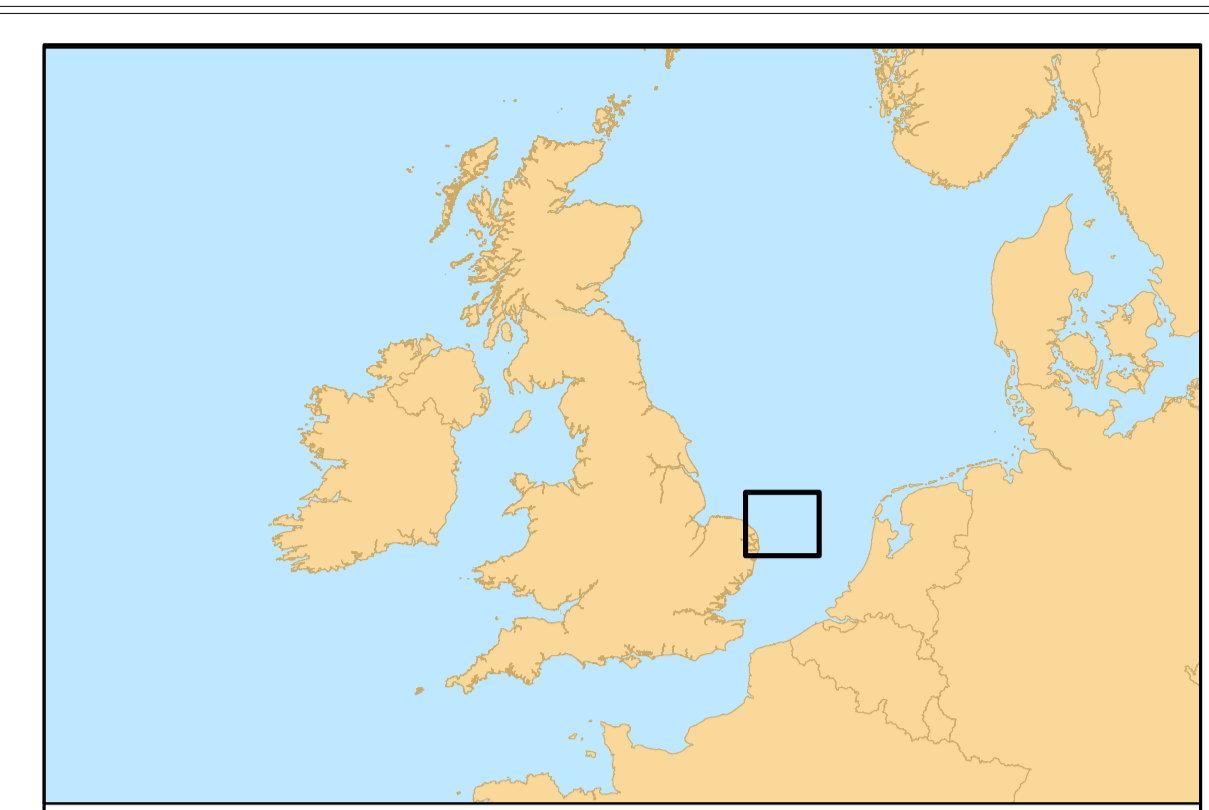
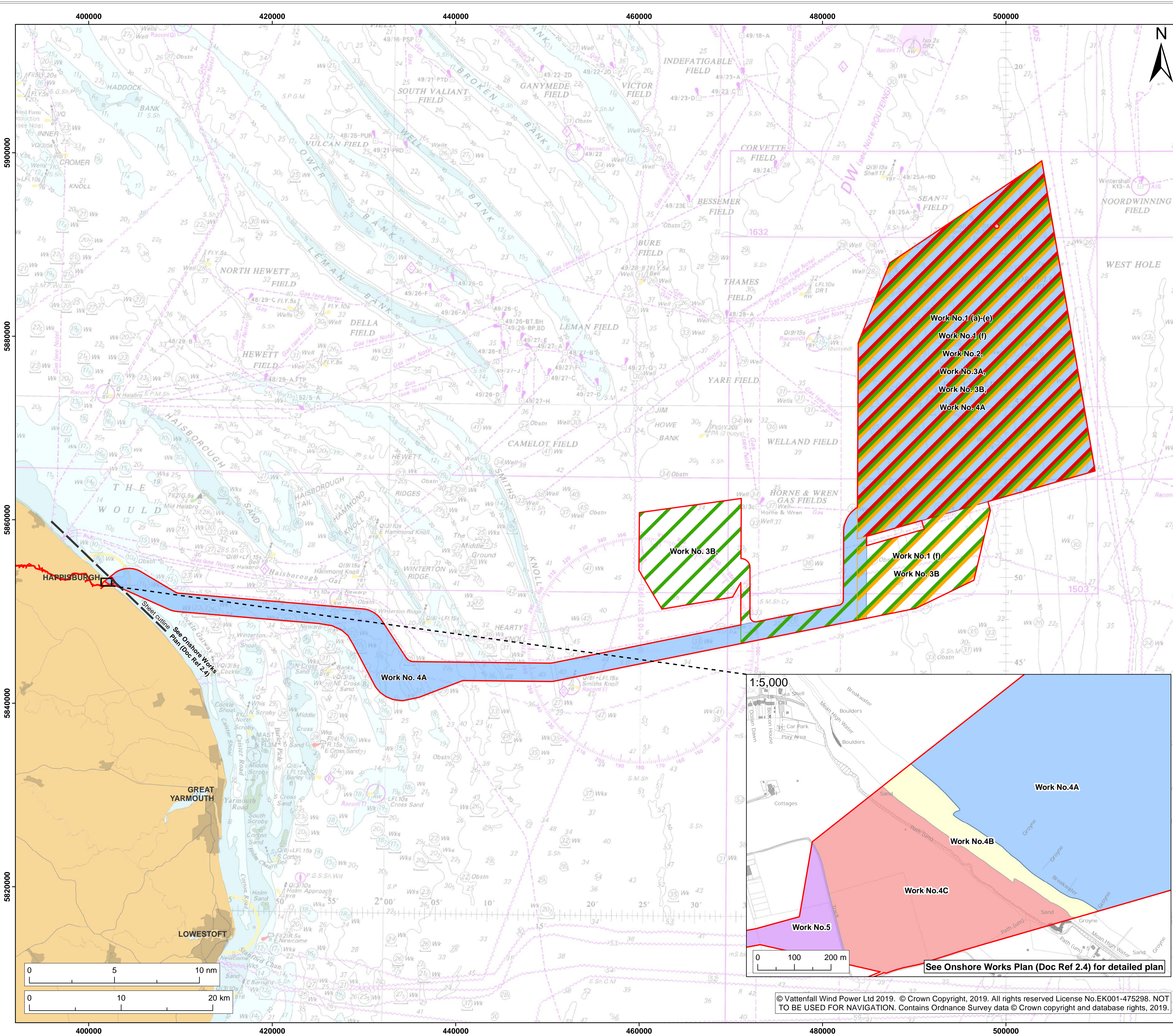
Title: **2.4 Works plan (key plan)**

Doc Ref: 2.4	APFP Ref: 5(2)(j)	Drawing No: PB5640-007-000-004			
Revision: 01	Date: 14/01/2019	Drawn: LB	Checked: DT	Size: A1	Scale: 1:275,000

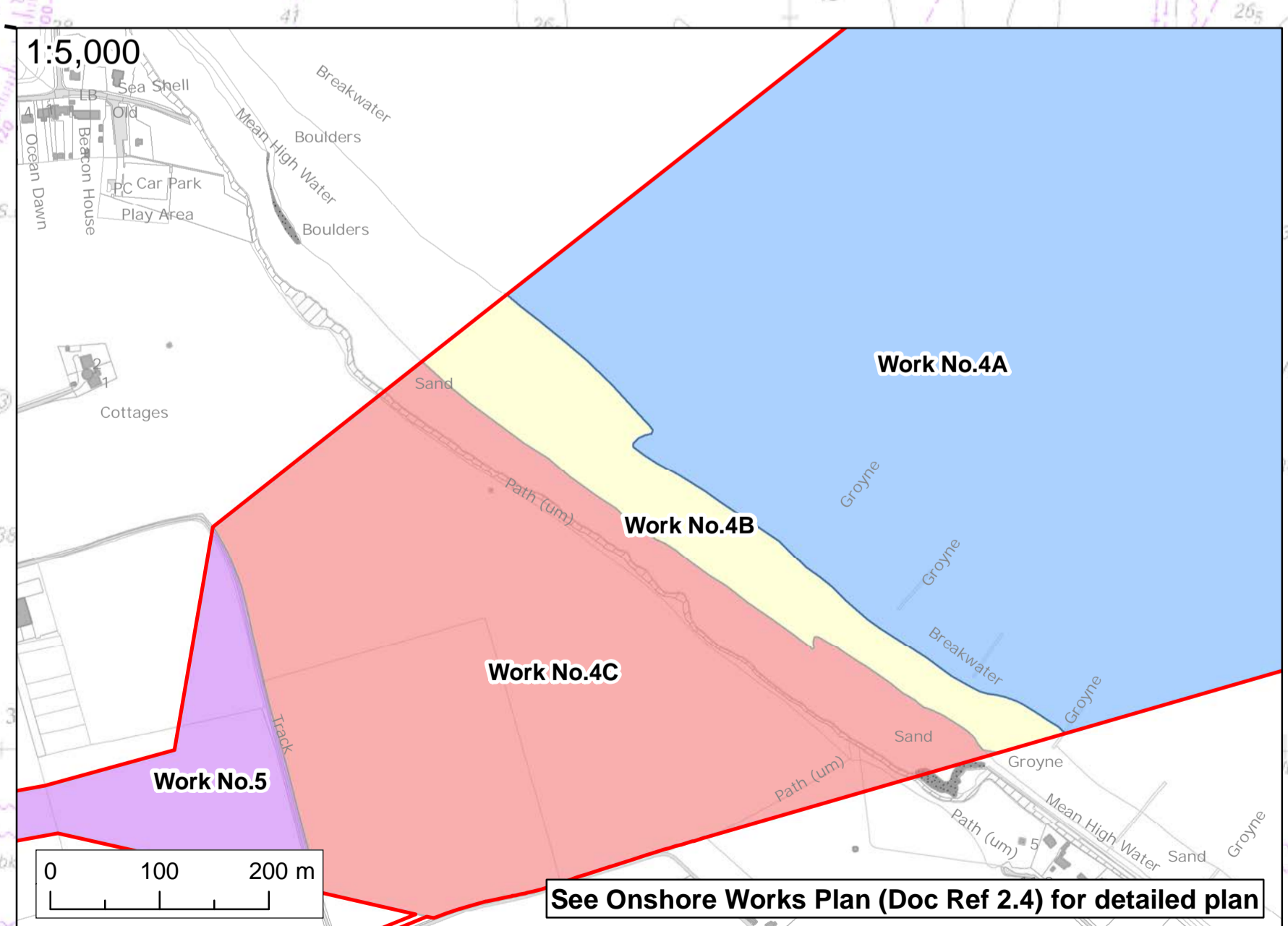
Co-ordinate system: British National Grid EPSG: 27700

© Vattenfall Wind Power Ltd 2019. Contains Ordnance Survey data
© Crown copyright and database rights 2019 Ordnance Survey 0100031673





- Legend:**
- Order Limits
 - Works Number**
 - Work No.1 (a)-(e), Work No.2, Work No.3A
 - Work No.1 (f)
 - Work No. 3B
 - Work No. 4A
 - Work No.4B
 - Work No.4C
 - Work No.5



Project: **Norfolk Boreas Offshore Wind Farm** Report: **Development Consent Order**

Title: **2.4 Works plan (Offshore)**

Doc Ref: 2.4	APFP Ref: 5(2)(j)	Drawing No: PB5640-007-000-005			
Revision: 05	Date: 14/03/2019	Drawn: LB	Checked: DT	Size: A1	Scale: 1:200,000
Revision: 04	Date: 06/03/2019	Drawn: LB	Checked: DT	Size: A1	Scale: 1:200,000

Co-ordinate system: ETRS 1989 UTM Zone 31N EPSG: 25831



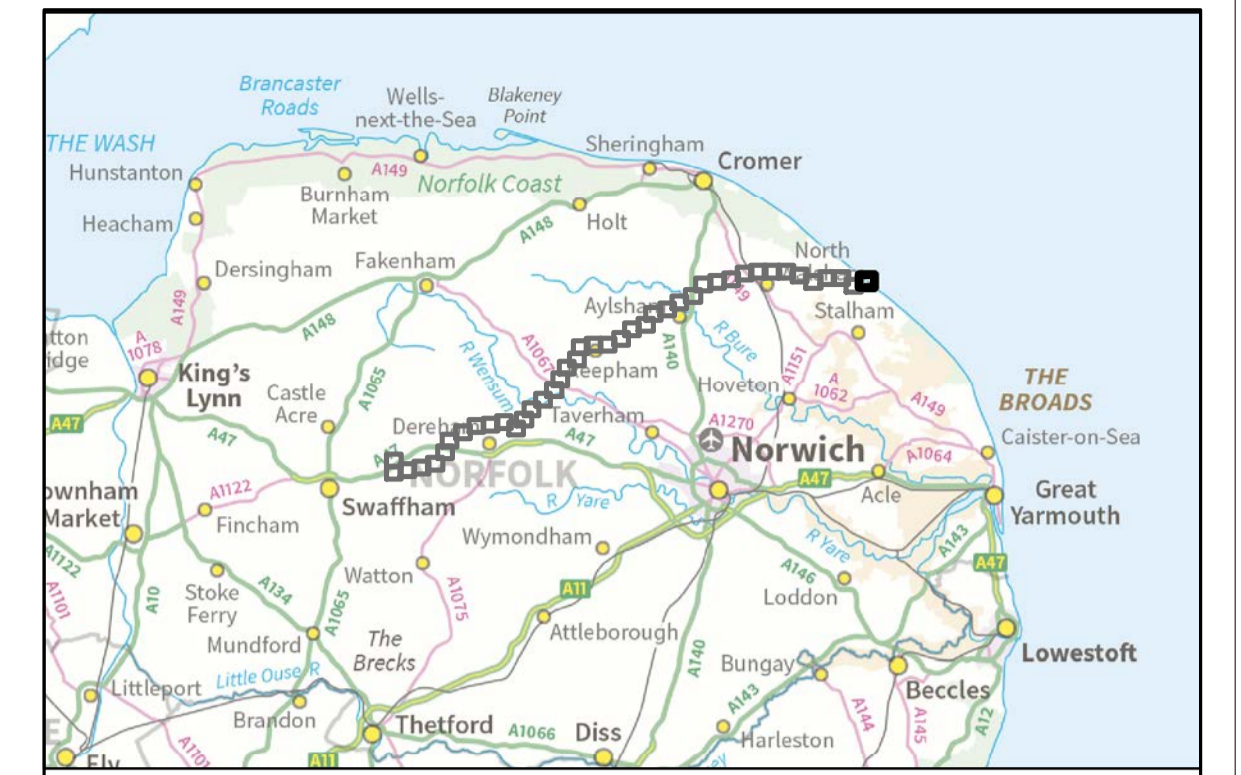
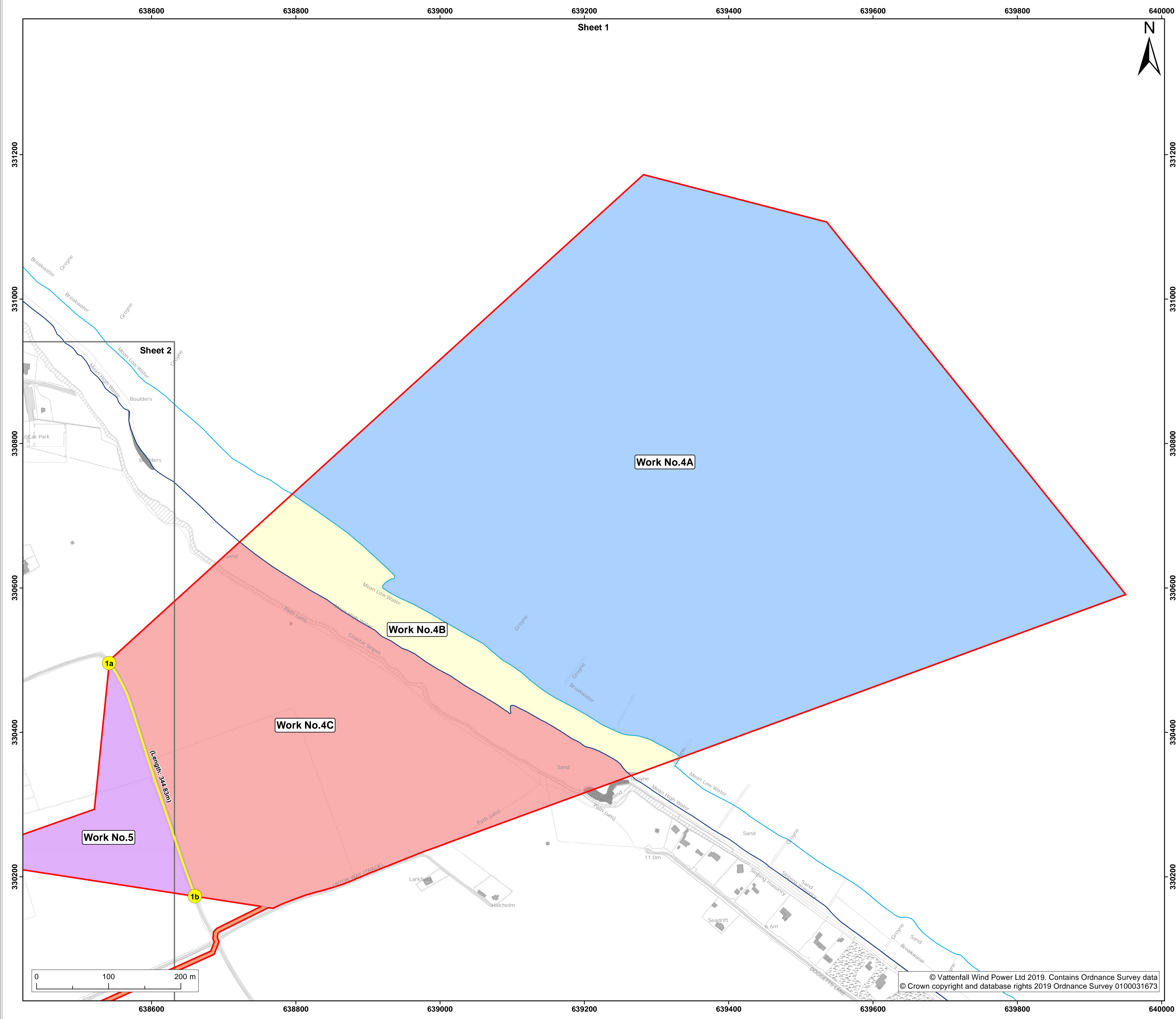
© Vattenfall Wind Power Ltd 2019. © Crown Copyright, 2019. All rights reserved License No.EK001-475298. NOT TO BE USED FOR NAVIGATION. Contains Ordnance Survey data © Crown copyright and database rights, 2019.

638600 638800 639000 639200 639400 639600 639800 640000

Sheet 1



331200
331000
330800
330600
330400
330200



Legend:

- Order limits
- Sheet boundary
- Work No.4A
- Work No.4B
- Work No.4C
- Work No.5

Land to be used in connection with construction or maintenance of the works

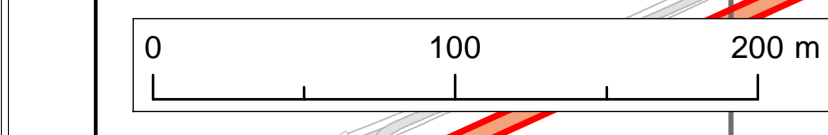
- Site side access
- Street subject to street works (private tracks)
- Points referred to in Schedule 2 of the DCO

Project: **Norfolk Boreas Offshore Wind Farm** Report: **Development Consent Order**

Title: **2.4 Works plan (onshore) (sheet 1 of 42)**

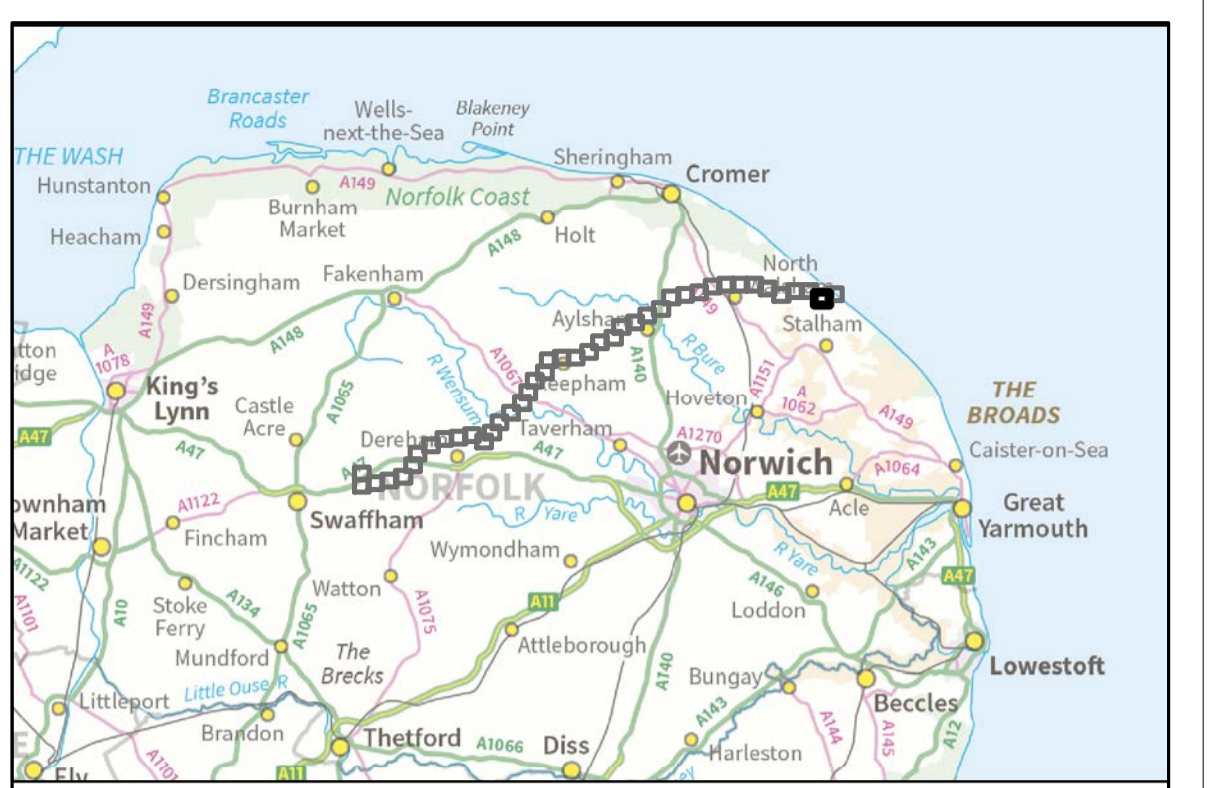
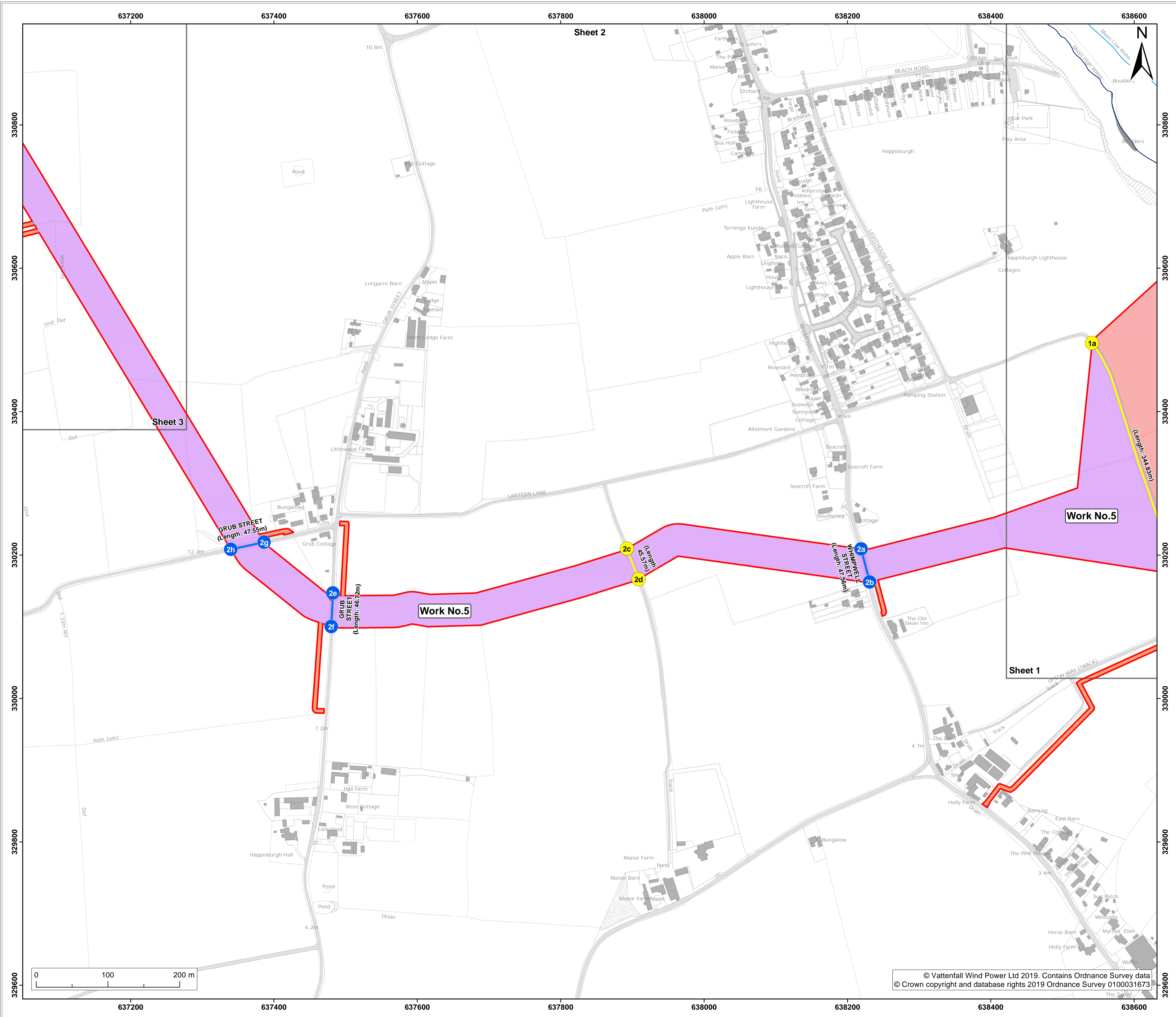
Doc Ref: 2.4	APFP Ref: 5(2)(j)	Drawing No: PB5640-007-000-006			
Revision: 06	Date: 14/05/2019	Drawn: LB	Checked: CD	Size: A1	Scale: 1:2,500
Revision: 05	Date: 29/04/2019	Drawn: LB	Checked: CD	Size: A1	Scale: 1:2,500

Co-ordinate system: British National Grid EPSG: 27700



© Vattenfall Wind Power Ltd 2019. Contains Ordnance Survey data © Crown copyright and database rights 2019 Ordnance Survey 0100031673





Legend:

- Order limits
- Sheet boundary
- Work No.4C
- Work No.5

Land to be used in connection with construction or maintenance of the works

- Site side access

Street subject to street works (streets)

- Points referred to in Schedule 2 of the DCO

Street subject to street works (private tracks)

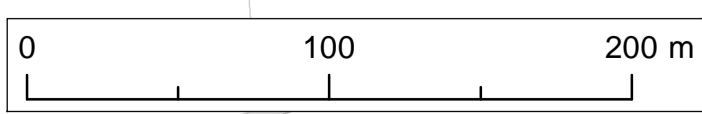
- Points referred to in Schedule 2 of the DCO

Project: **Norfolk Boreas Offshore Wind Farm** Report: **Development Consent Order**

Title: **2.4 Works plan (onshore) (sheet 2 of 42)**

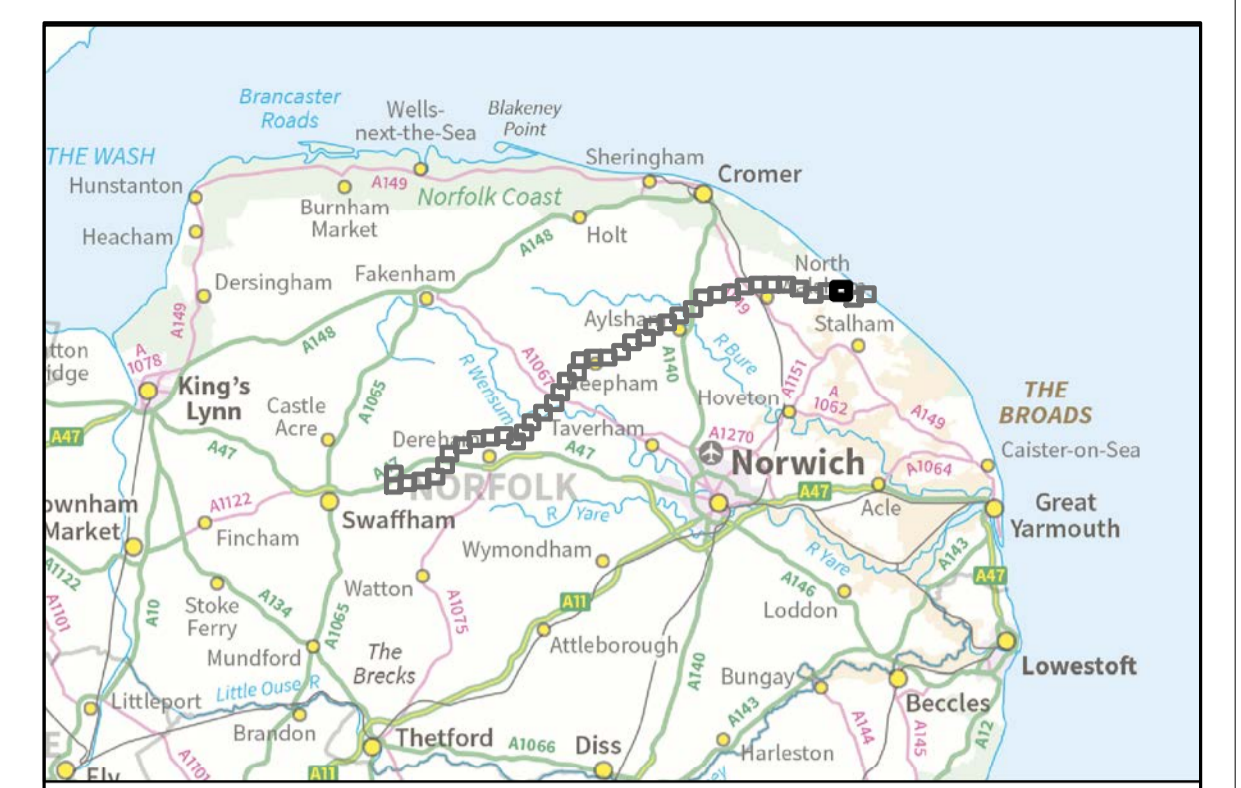
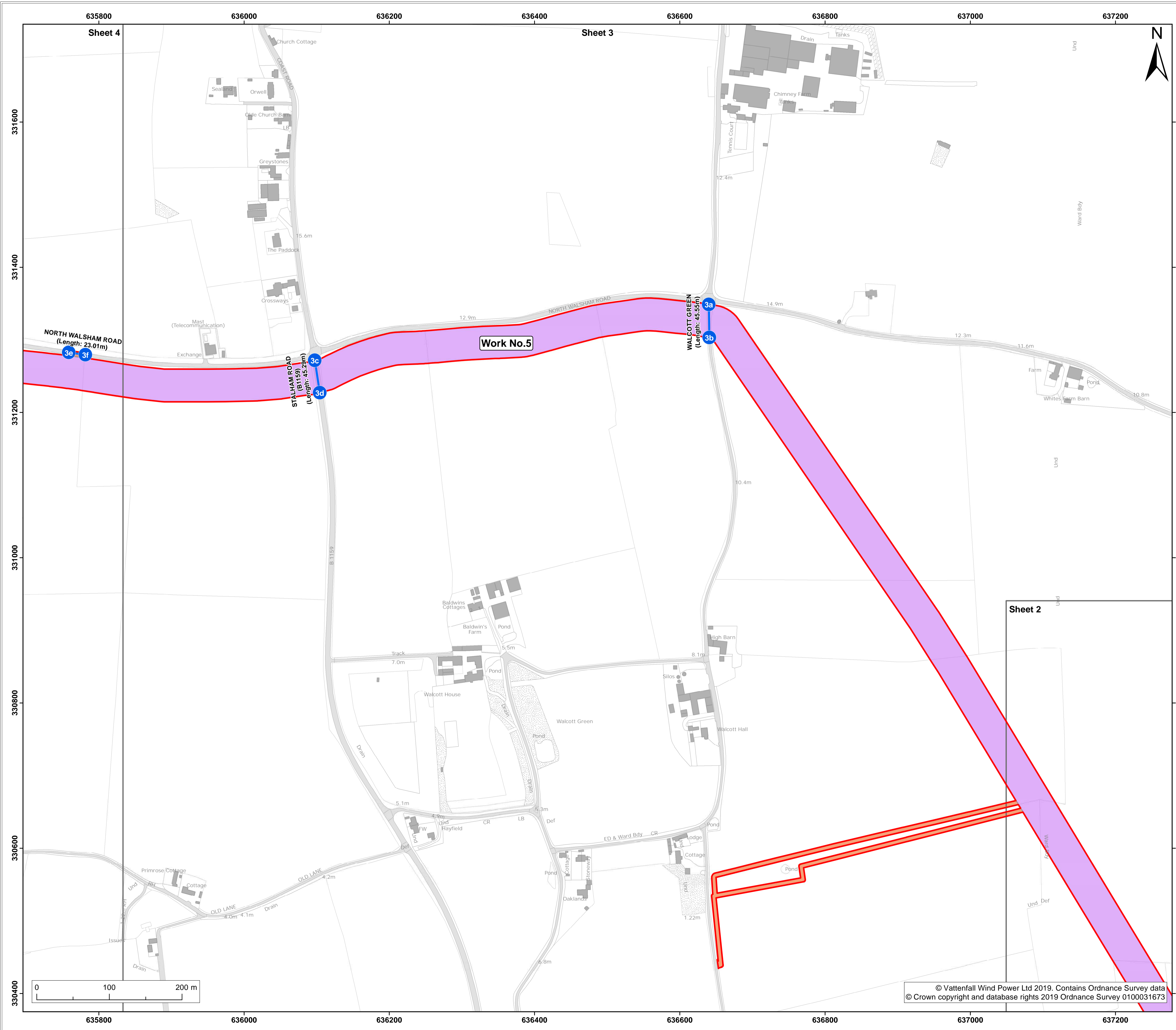
Doc Ref: 2.4	APFP Ref: 5(2)(j)	Drawing No: PB5640-007-000-006			
Revision: 06	Date: 14/05/2019	Drawn: LB	Checked: CD	Size: A1	Scale: 1:2,500
Revision: 05	Date: 29/04/2019	Drawn: LB	Checked: CD	Size: A1	Scale: 1:2,500

Co-ordinate system: British National Grid EPSG: 27700



© Vattenfall Wind Power Ltd 2019. Contains Ordnance Survey data © Crown copyright and database rights 2019 Ordnance Survey 0100031673





- Legend:**
- Order limits
 - Sheet boundary
 - Work No.5
 - Land to be used in connection with construction or maintenance of the works
 - Site side access
 - Street subject to street works (streets)
 - Points referred to in Schedule 2 of the DCO

Project: **Norfolk Boreas Offshore Wind Farm** Report: **Development Consent Order**

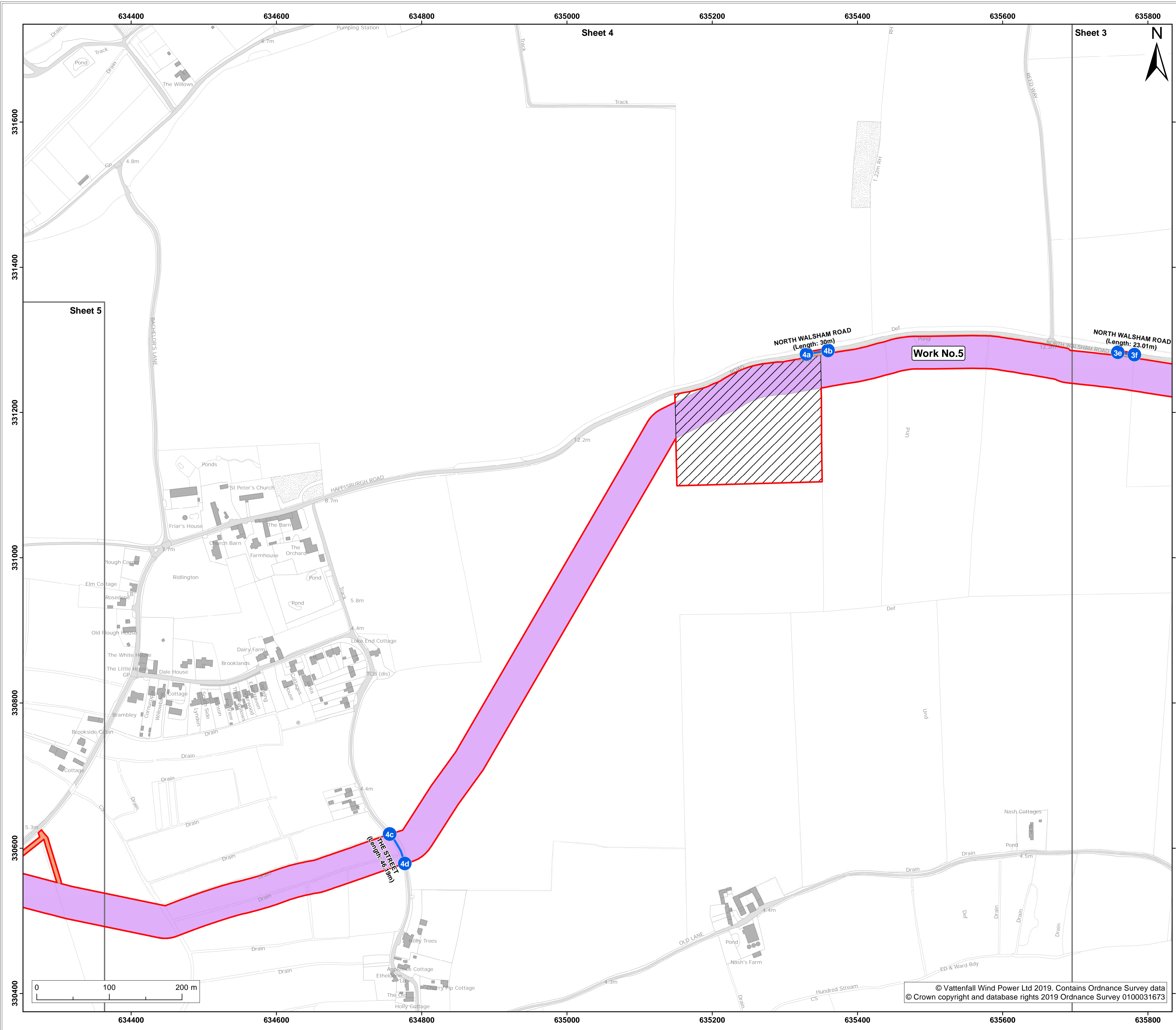
Title: **2.4 Works plan (onshore) (sheet 3 of 42)**

Doc Ref: 2.4	APFP Ref: 5(2)(j)	Drawing No: PB5640-007-000-006			
Revision: 06	Date: 14/05/2019	Drawn: LB	Checked: CD	Size: A1	Scale: 1:2,500
Revision: 05	Date: 29/04/2019	Drawn: LB	Checked: CD	Size: A1	Scale: 1:2,500

Co-ordinate system: British National Grid EPSG: 27700



© Vattenfall Wind Power Ltd 2019. Contains Ordnance Survey data © Crown copyright and database rights 2019 Ordnance Survey 0100031673



- Legend:**
- Order limits
 - Sheet boundary
 - Work No.5
 - Land to be used in connection with construction or maintenance of the works**
 - Mobilisation zone (used under Scenario 2 only)
 - Site side access
 - Street subject to street works (streets)
 - Points referred to in Schedule 2 of the DCO

Project: **Norfolk Boreas Offshore Wind Farm** Report: **Development Consent Order**

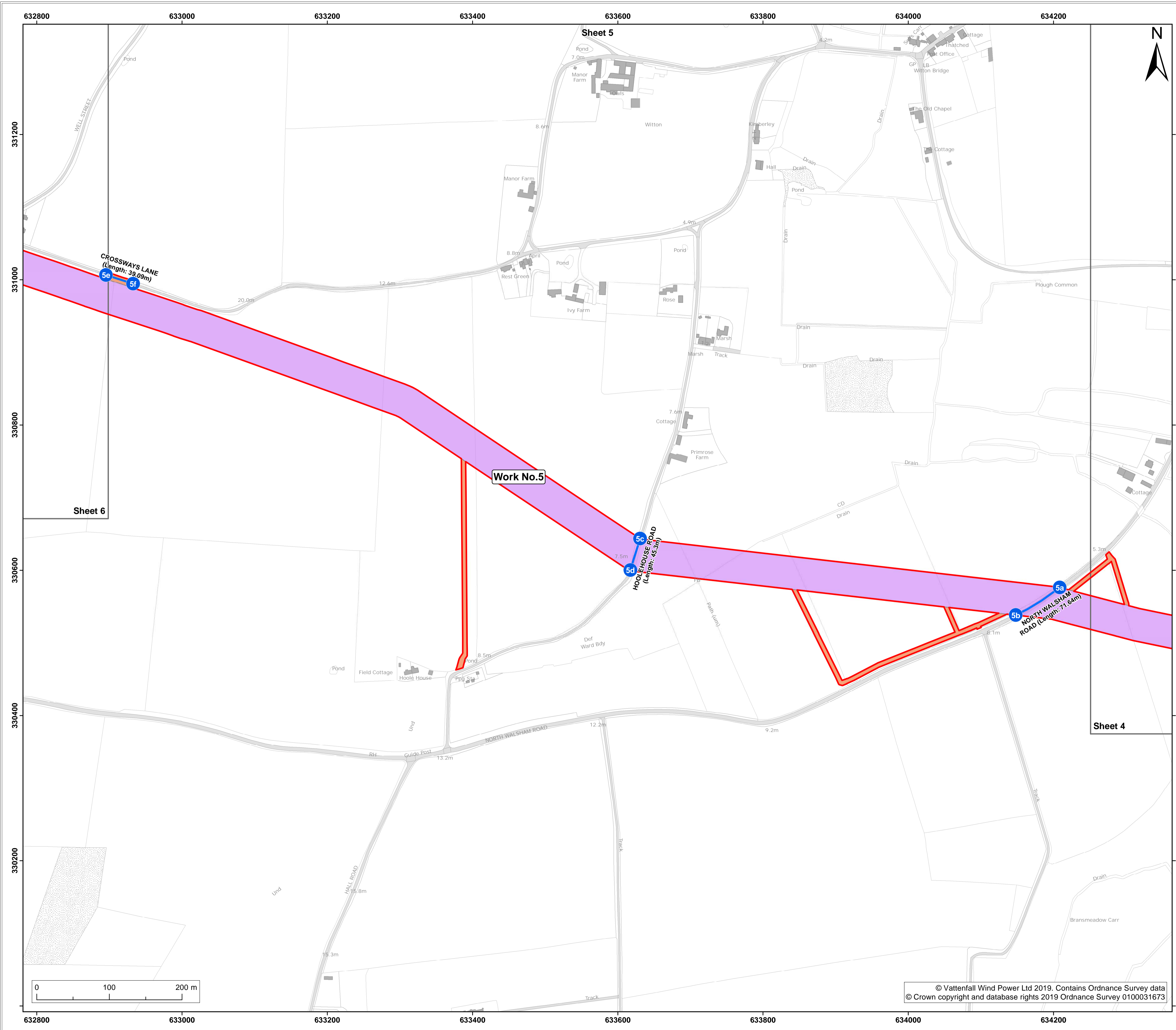
Title: **2.4 Works plan (onshore) (sheet 4 of 42)**

Doc Ref: 2.4	APFP Ref: 5(2)(j)	Drawing No: PB5640-007-000-006			
Revision: 06	Date: 14/05/2019	Drawn: LB	Checked: CD	Size: A1	Scale: 1:2,500
05	29/04/2019	LB	CD	A1	1:2,500

Co-ordinate system: **British National Grid** EPSG: **27700**

© Vattenfall Wind Power Ltd 2019. Contains Ordnance Survey data
© Crown copyright and database rights 2019 Ordnance Survey 0100031673





- Legend:**
- Order limits
 - Sheet boundary
 - Work No.5
- Land to be used in connection with construction or maintenance of the works**
- Site side access
- Street subject to street works (streets)
- Points referred to in Schedule 2 of the DCO

Project: **Norfolk Boreas Offshore Wind Farm** Report: **Development Consent Order**

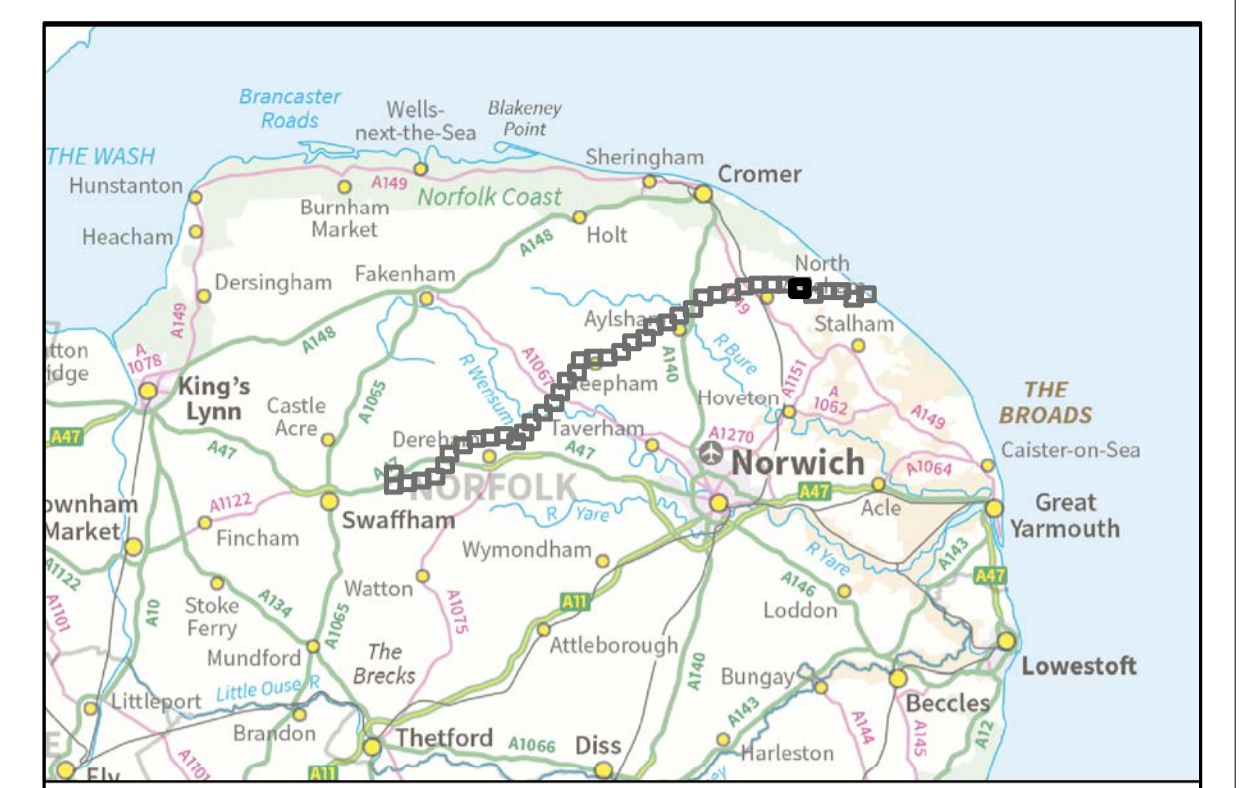
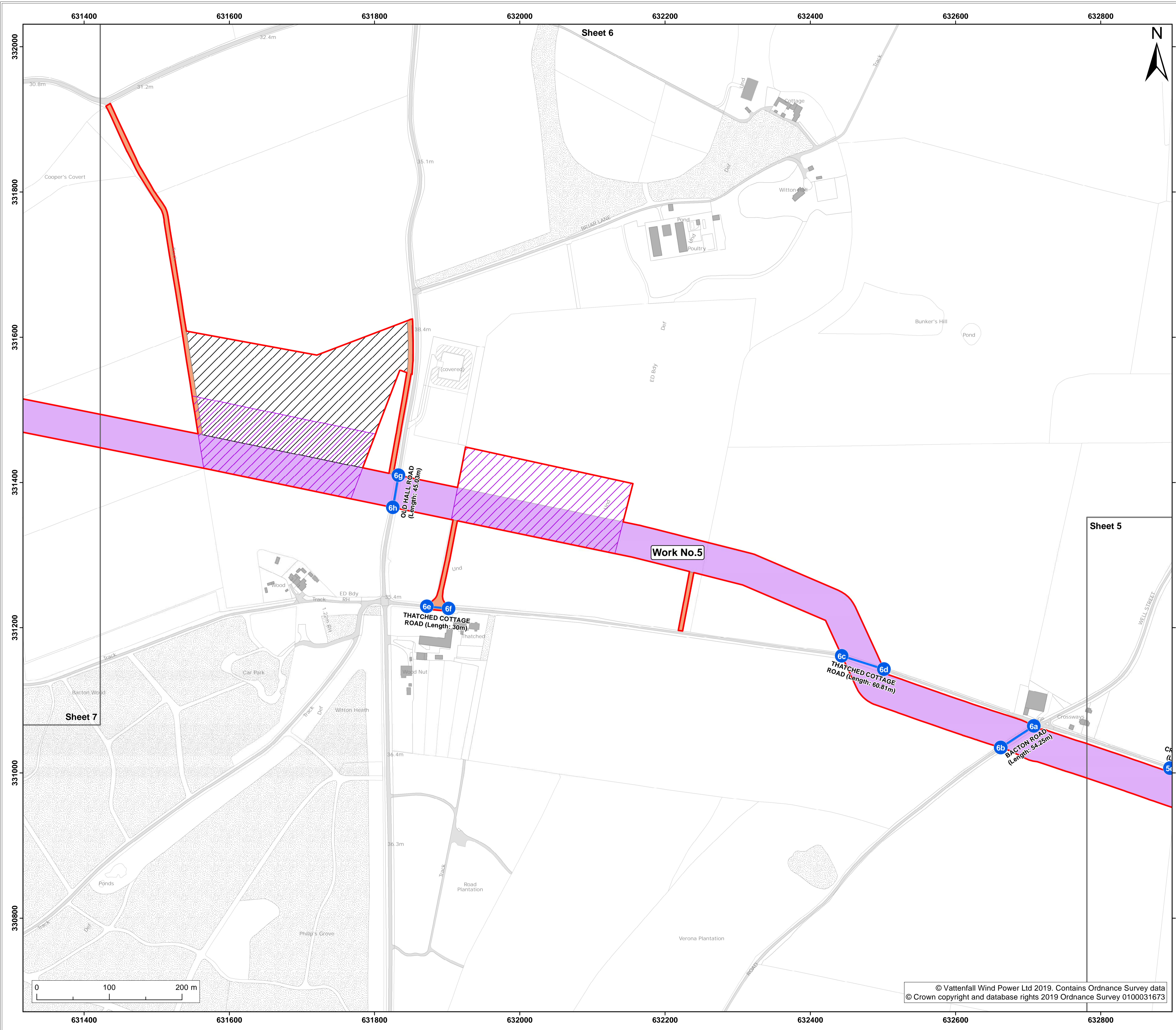
Title: **2.4 Works plan (onshore) (sheet 5 of 42)**

Doc Ref: 2.4	APFP Ref: 5(2)(j)	Drawing No: PB5640-007-000-006			
Revision: 06	Date: 14/05/2019	Drawn: LB	Checked: CD	Size: A1	Scale: 1:2,500
Revision: 05	Date: 29/04/2019	Drawn: LB	Checked: CD	Size: A1	Scale: 1:2,500

Co-ordinate system: British National Grid EPSG: 27700

© Vattenfall Wind Power Ltd 2019. Contains Ordnance Survey data
© Crown copyright and database rights 2019 Ordnance Survey 0100031673





- Legend:**
- Order limits
 - Sheet boundary
 - Work No.5
- Land to be used in connection with construction or maintenance of the works**
- Mobilisation zone (used under Scenario 2 only)
 - Trenchless crossing zone (used under Scenario 2 only)
 - Site side access
- Street subject to street works (streets)
- Points referred to in Schedule 2 of the DCO

Project: **Norfolk Boreas Offshore Wind Farm** Report: **Development Consent Order**

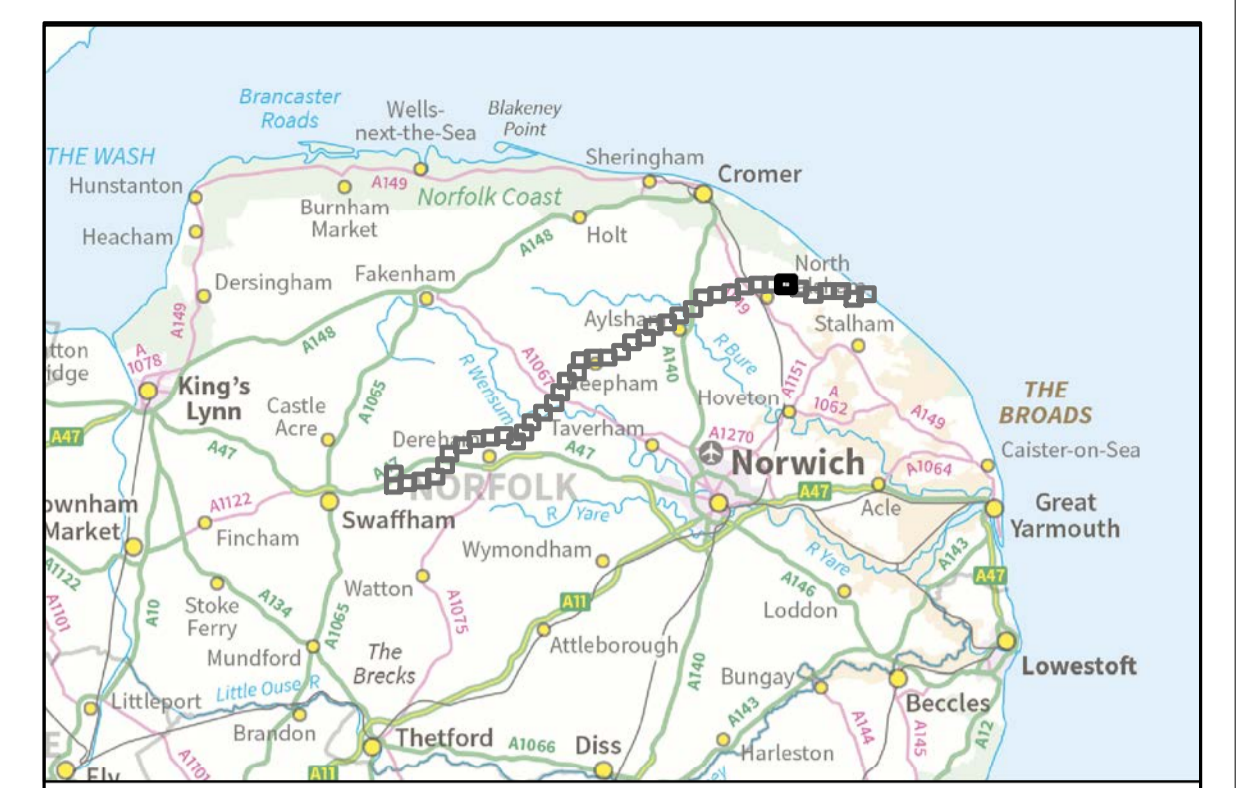
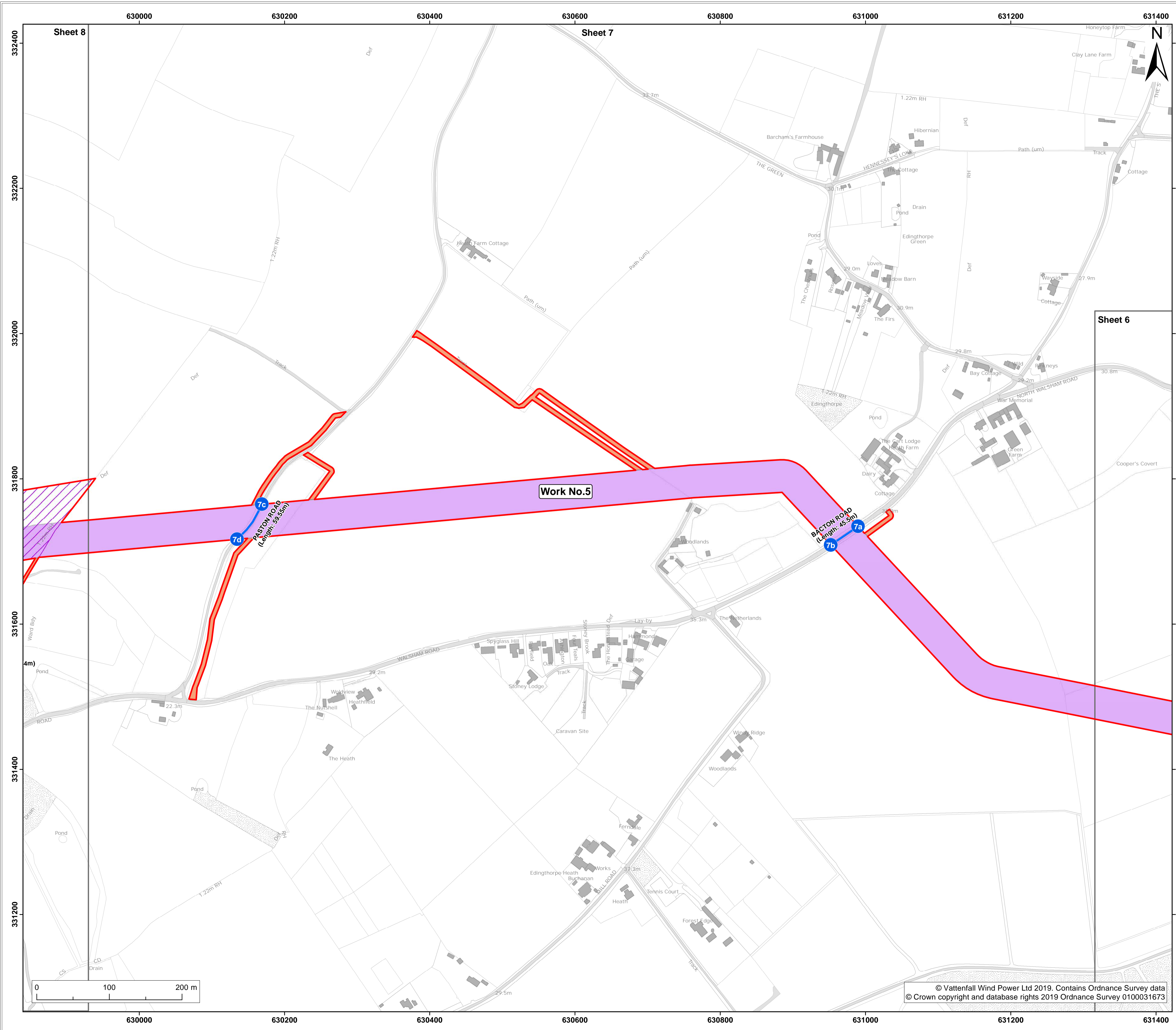
Title: **2.4 Works plan (onshore) (sheet 6 of 42)**

Doc Ref: 2.4	APFP Ref: 5(2)(j)	Drawing No: PB5640-007-000-006			
Revision: 06	Date: 14/05/2019	Drawn: LB	Checked: CD	Size: A1	Scale: 1:2,500
05	29/04/2019	LB	CD	A1	1:2,500

Co-ordinate system: **British National Grid** EPSG: **27700**

© Vattenfall Wind Power Ltd 2019. Contains Ordnance Survey data
© Crown copyright and database rights 2019 Ordnance Survey 0100031673





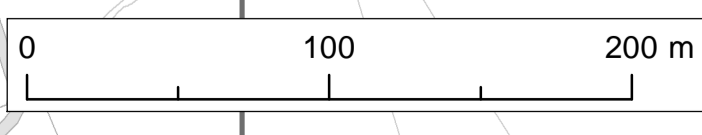
- Legend:**
- Order limits
 - Sheet boundary
 - Work No.5
- Land to be used in connection with construction or maintenance of the works**
- Trenchless crossing zone (used under Scenario 2 only)
 - Site side access
- Street subject to street works (streets)
- Points referred to in Schedule 2 of the DCO

Project: **Norfolk Boreas Offshore Wind Farm** Report: **Development Consent Order**

Title: **2.4 Works plan (onshore) (sheet 7 of 42)**

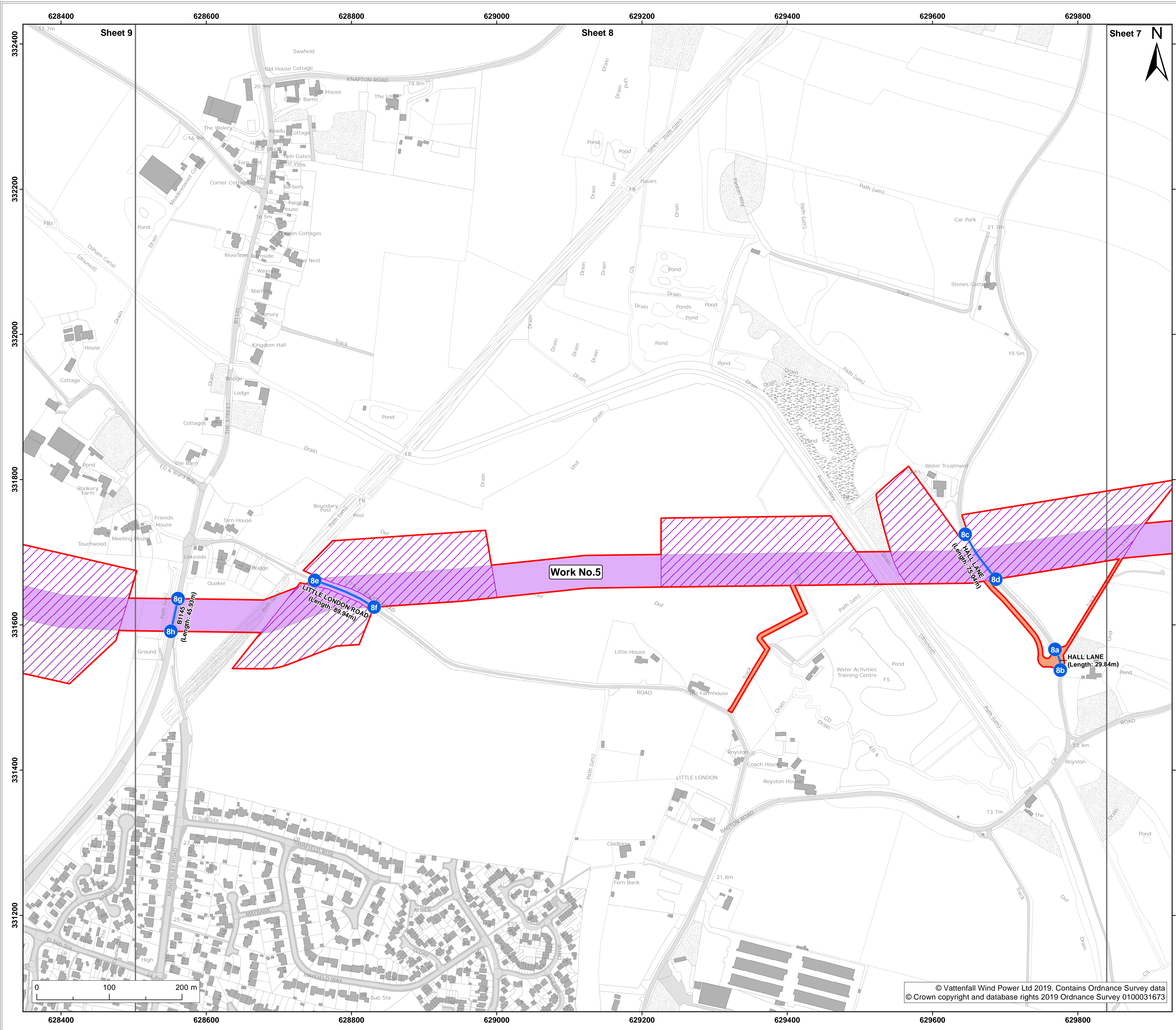
Doc Ref: 2.4	APFP Ref: 5(2)(j)	Drawing No: PB5640-007-000-006			
Revision: 06	Date: 14/05/2019	Drawn: LB	Checked: CD	Size: A1	Scale: 1:2,500
05	29/04/2019	LB	CD	A1	1:2,500

Co-ordinate system: British National Grid EPSG: 27700



© Vattenfall Wind Power Ltd 2019. Contains Ordnance Survey data
© Crown copyright and database rights 2019 Ordnance Survey 0100031673





- Legend:**
- Order limits
 - Sheet boundary
 - Work No.5
 - Land to be used in connection with construction or maintenance of the works
 - Trenchless crossing zone (used under Scenario 2 only)
 - Site side access
 - Street subject to street works (streets)
 - Points referred to in Schedule 2 of the DCO

Project: **Norfolk Boreas Offshore Wind Farm** Report: **Development Consent Order**

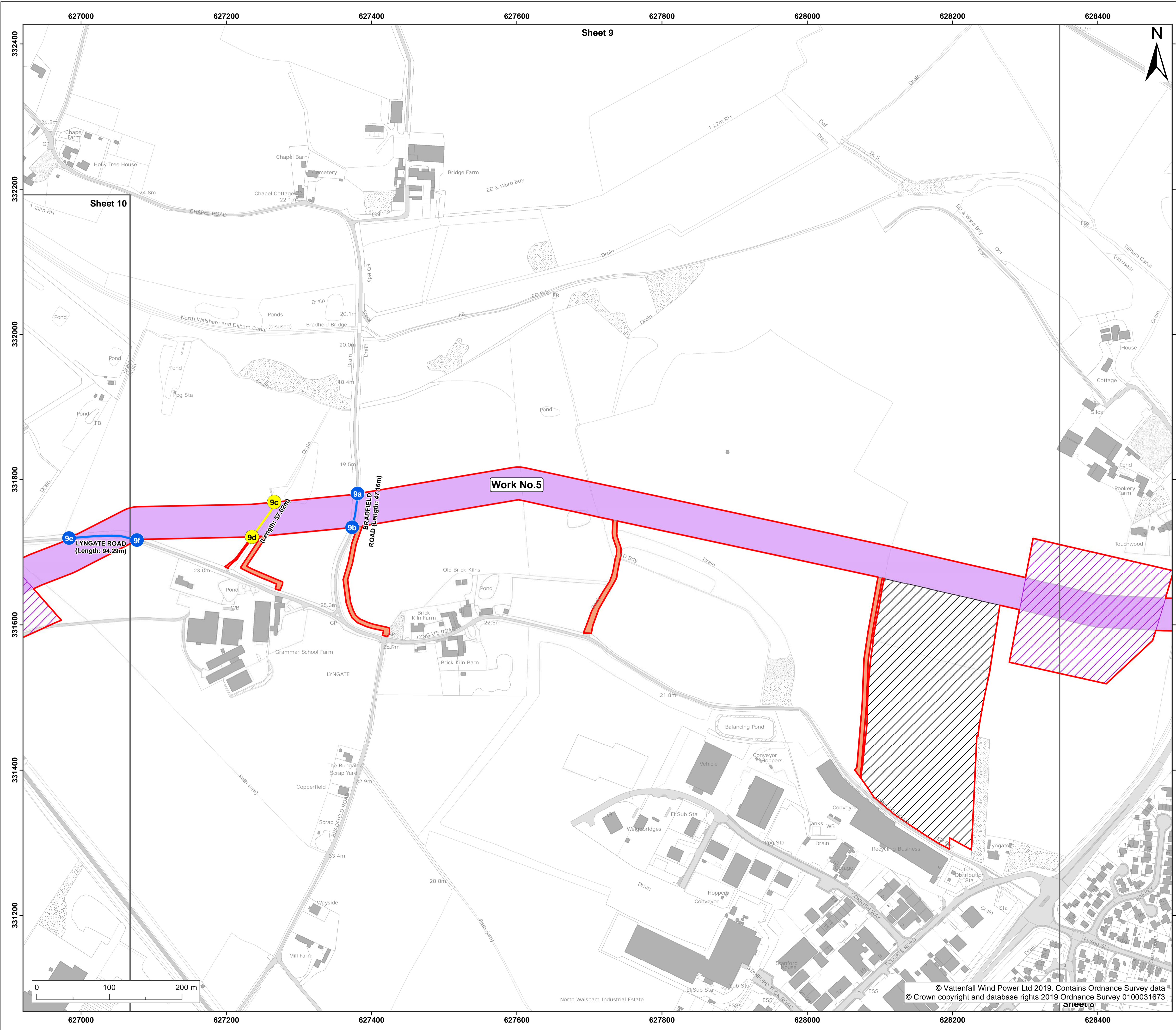
Title: **2.4 Works plan (onshore) (sheet 8 of 42)**

Doc Ref: 2.4	APFP Ref: 5(2)(j)	Drawing No: PB5640-007-000-006			
Revision: 06	Date: 14/05/2019	Drawn: LB	Checked: CD	Size: A1	Scale: 1:2,500
05	29/04/2019	LB	CD	A1	1:2,500

Co-ordinate system: British National Grid EPSG: 27700



© Vattenfall Wind Power Ltd 2019. Contains Ordnance Survey data
© Crown copyright and database rights 2019 Ordnance Survey 0100031673



- Legend:**
- Order limits
 - Sheet boundary
 - Work No.5
- Land to be used in connection with construction or maintenance of the works**
- Mobilisation zone (used under Scenario 2 only)
 - Trenchless crossing zone (used under Scenario 2 only)
 - Site side access
- Street subject to street works (streets)
- Points referred to in Schedule 2 of the DCO
- Street subject to street works (private tracks)
- Points referred to in Schedule 2 of the DCO

Project: **Norfolk Boreas Offshore Wind Farm** Report: **Development Consent Order**

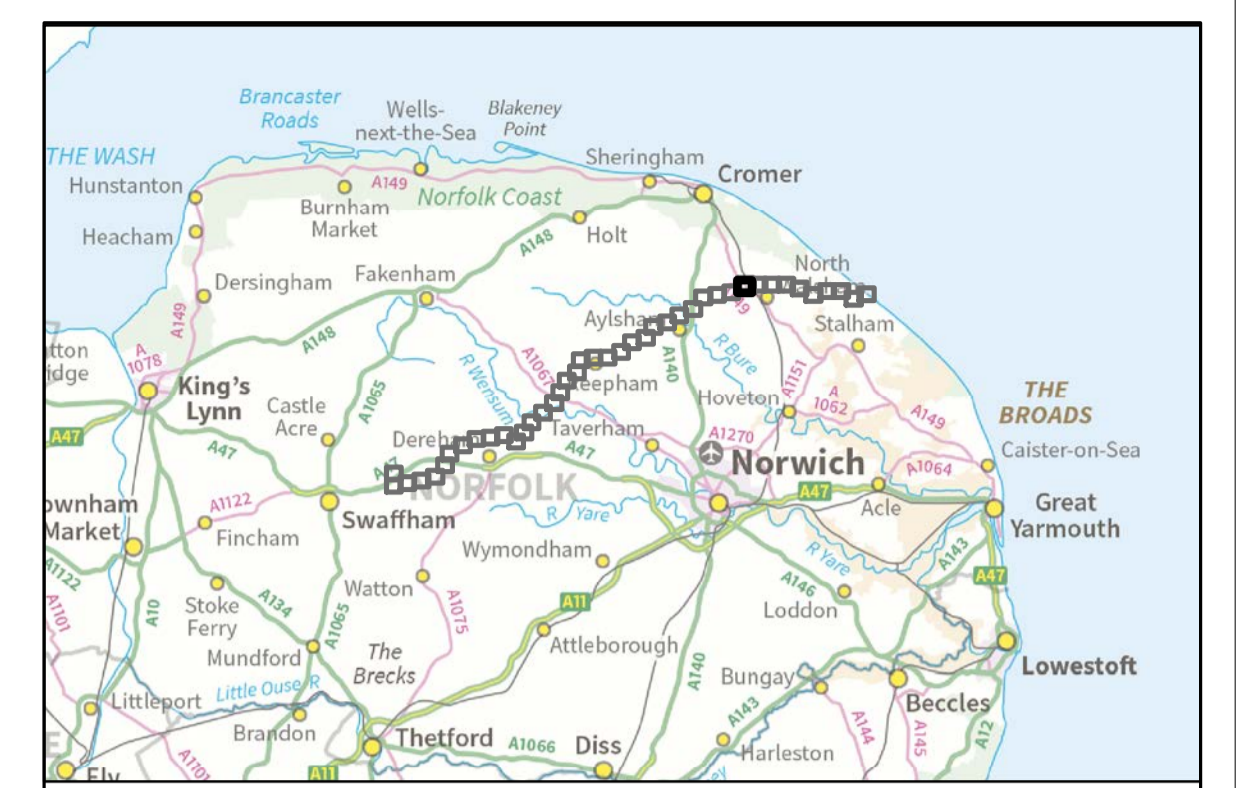
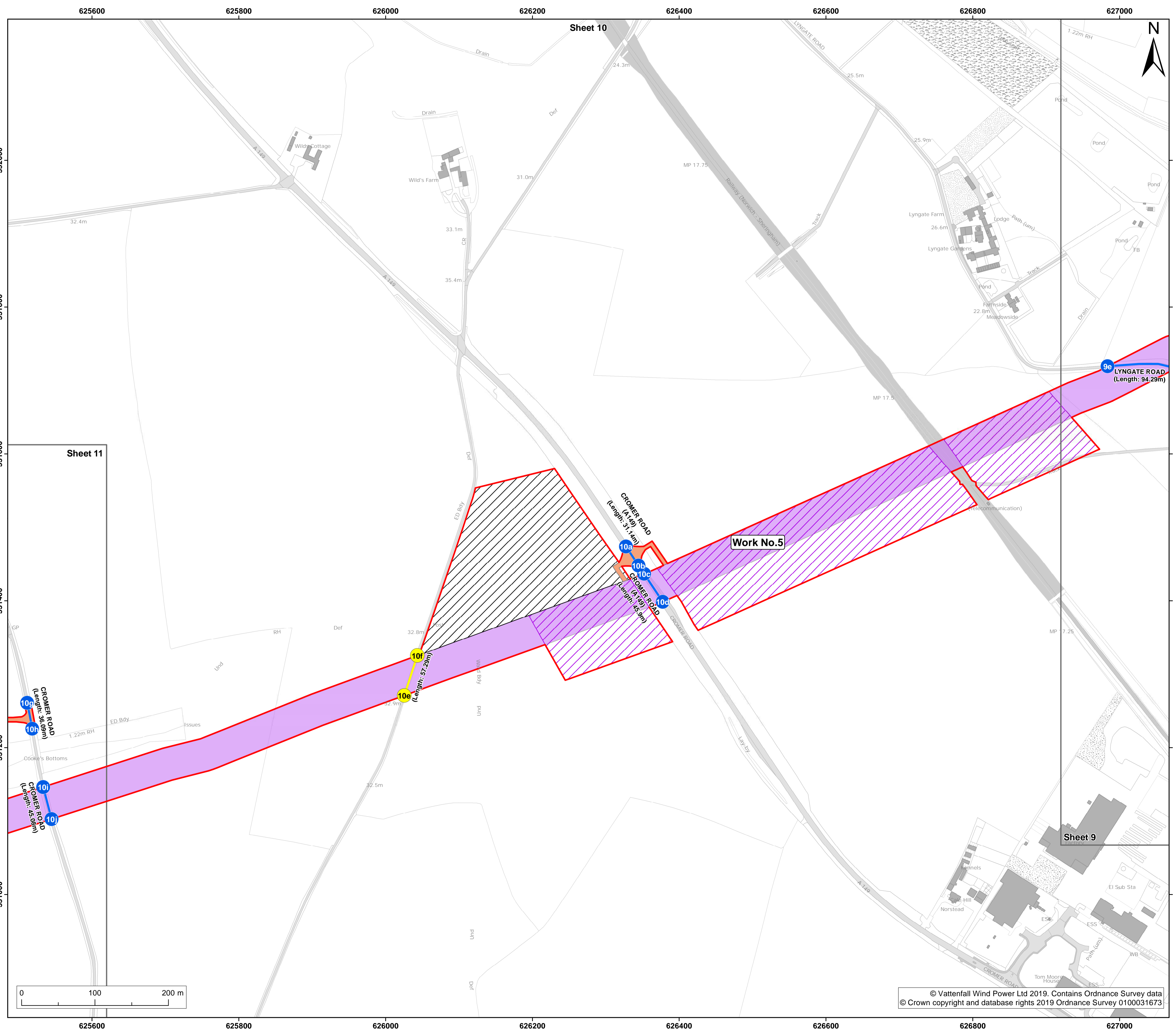
Title: **2.4 Works plan (onshore) (sheet 9 of 42)**

Doc Ref: 2.4	APFP Ref: 5(2)(j)	Drawing No: PB5640-007-000-006			
Revision: 06	Date: 14/05/2019	Drawn: LB	Checked: CD	Size: A1	Scale: 1:2,500
Revision: 05	Date: 29/04/2019	Drawn: LB	Checked: CD	Size: A1	Scale: 1:2,500

Co-ordinate system: British National Grid EPSG: 27700

© Vattenfall Wind Power Ltd 2019. Contains Ordnance Survey data © Crown copyright and database rights 2019 Ordnance Survey 0100031673





- Legend:**
- Order limits
 - Sheet boundary
 - Work No.5
- Land to be used in connection with construction or maintenance of the works**
- Mobilisation zone (used under Scenario 2 only)
 - Trenchless crossing zone (used under Scenario 2 only)
 - Site side access
- Street subject to street works (streets)**
- Points referred to in Schedule 2 of the DCO
 - Points referred to in Schedule 2 of the DCO

Project: **Norfolk Boreas Offshore Wind Farm** Report: **Development Consent Order**

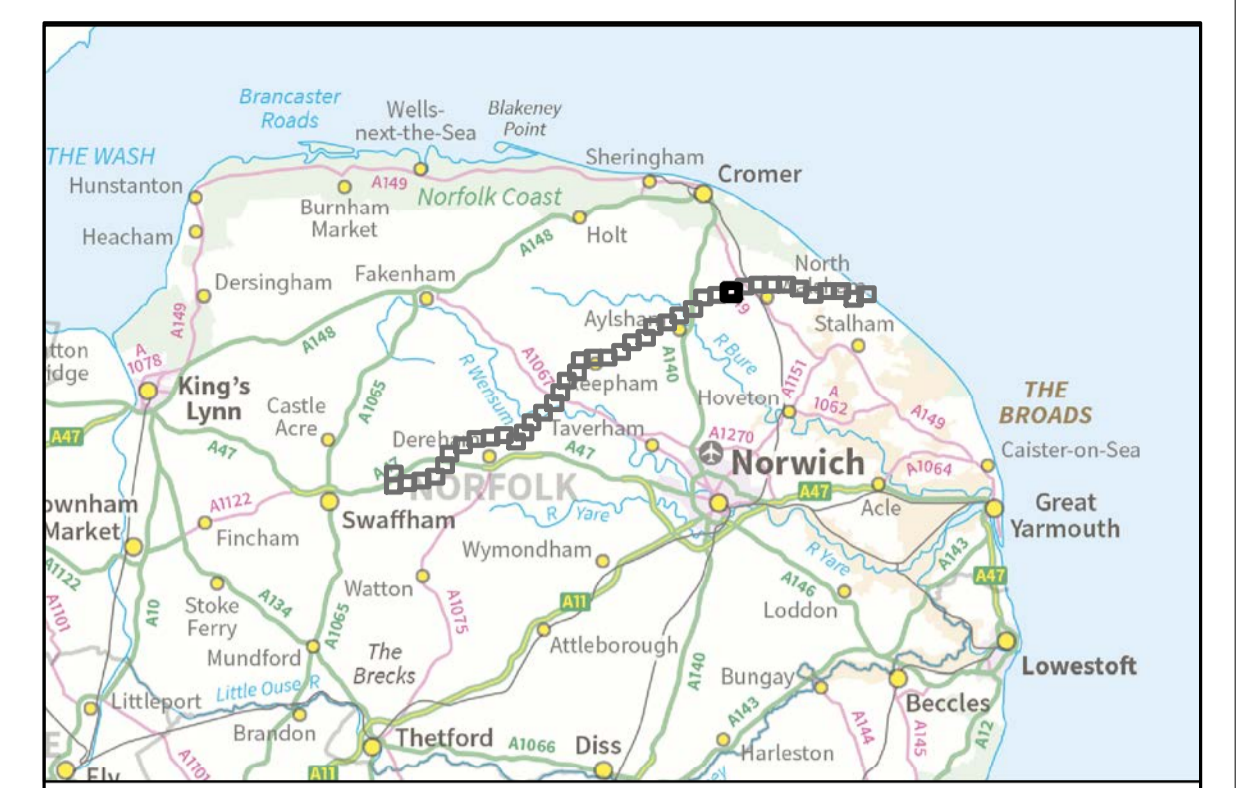
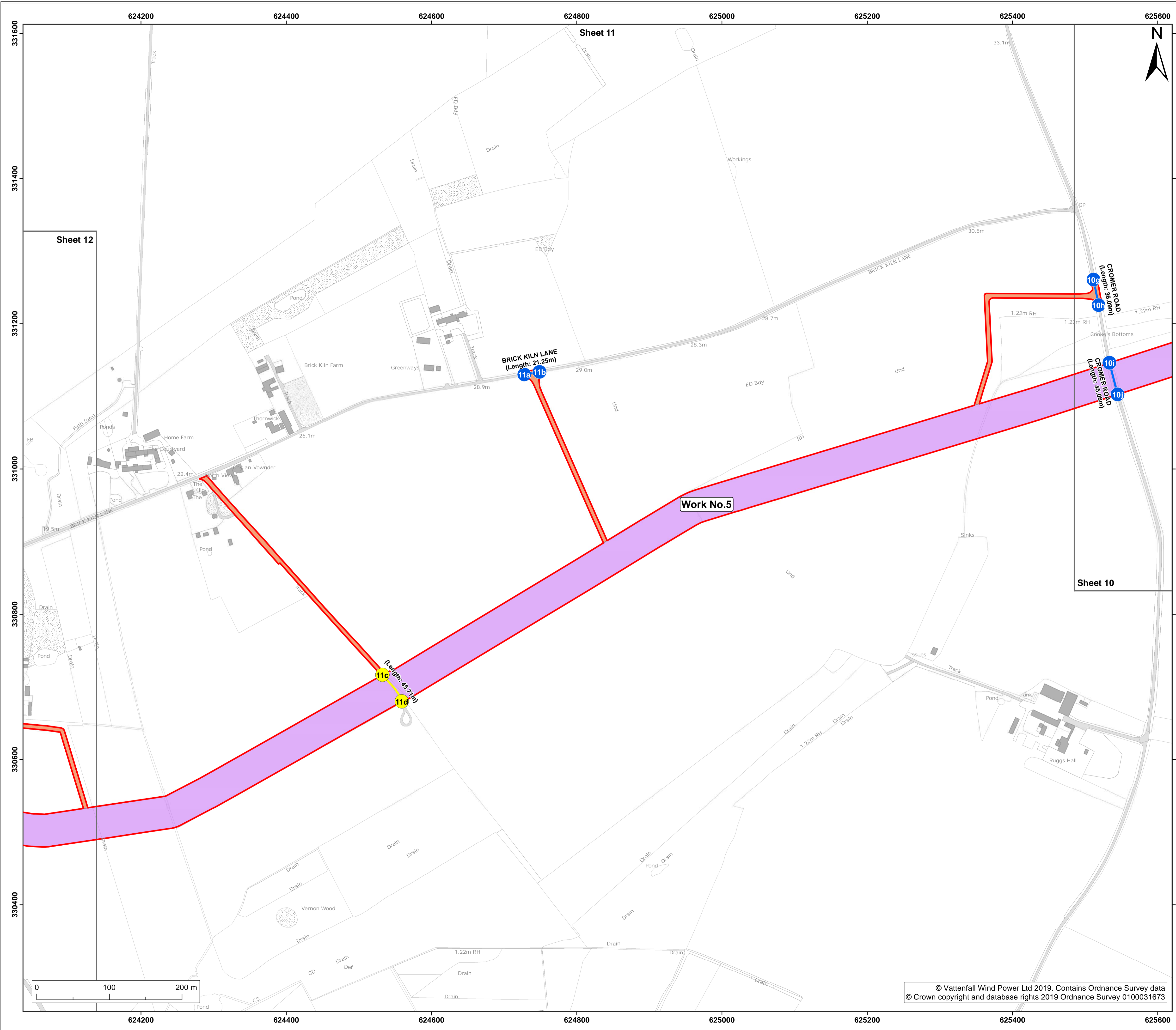
Title: **2.4 Works plan (onshore) (sheet 10 of 42)**

Doc Ref: 2.4	APFP Ref: 5(2)(j)	Drawing No: PB5640-007-000-006			
Revision: 06	Date: 14/05/2019	Drawn: LB	Checked: CD	Size: A1	Scale: 1:2,500
Revision: 05	Date: 29/04/2019	Drawn: LB	Checked: CD	Size: A1	Scale: 1:2,500

Co-ordinate system: British National Grid EPSG: 27700



© Vattenfall Wind Power Ltd 2019. Contains Ordnance Survey data
© Crown copyright and database rights 2019 Ordnance Survey 0100031673



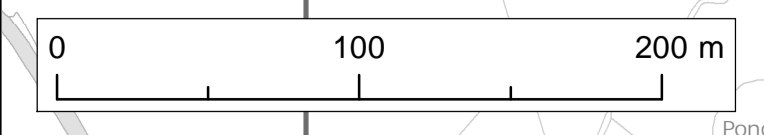
- Legend:**
- Order limits
 - Sheet boundary
 - Work No.5
- Land to be used in connection with construction or maintenance of the works**
- Site side access
 - Street subject to street works (streets)
 - Points referred to in Schedule 2 of the DCO
 - Street subject to street works (private tracks)
 - Points referred to in Schedule 2 of the DCO

Project: **Norfolk Boreas Offshore Wind Farm** Report: **Development Consent Order**

Title: **2.4 Works plan (onshore) (sheet 11 of 42)**

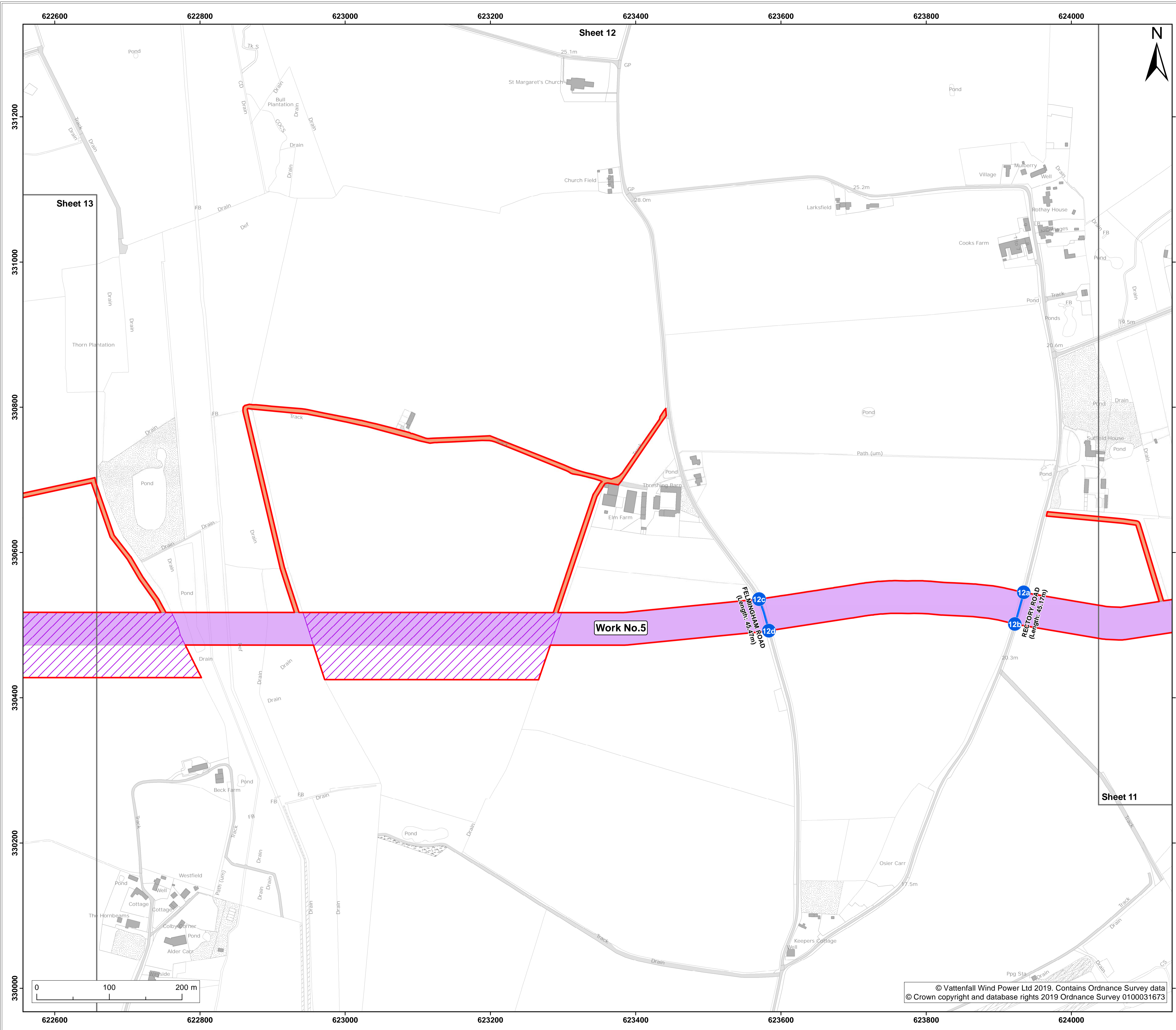
Doc Ref: 2.4	APFP Ref: 5(2)(j)	Drawing No: PB5640-007-000-006			
Revision: 06	Date: 14/05/2019	Drawn: LB	Checked: CD	Size: A1	Scale: 1:2,500
Revision: 05	Date: 29/04/2019	Drawn: LB	Checked: CD	Size: A1	Scale: 1:2,500

Co-ordinate system: British National Grid EPSG: 27700



© Vattenfall Wind Power Ltd 2019. Contains Ordnance Survey data © Crown copyright and database rights 2019 Ordnance Survey 0100031673





- Legend:**
- Order limits
 - Sheet boundary
 - Work No.5
 - Land to be used in connection with construction or maintenance of the works
 - Trenchless crossing zone (used under Scenario 2 only)
 - Site side access
 - Street subject to street works (streets)
 - Points referred to in Schedule 2 of the DCO

Project: **Norfolk Boreas Offshore Wind Farm** Report: **Development Consent Order**

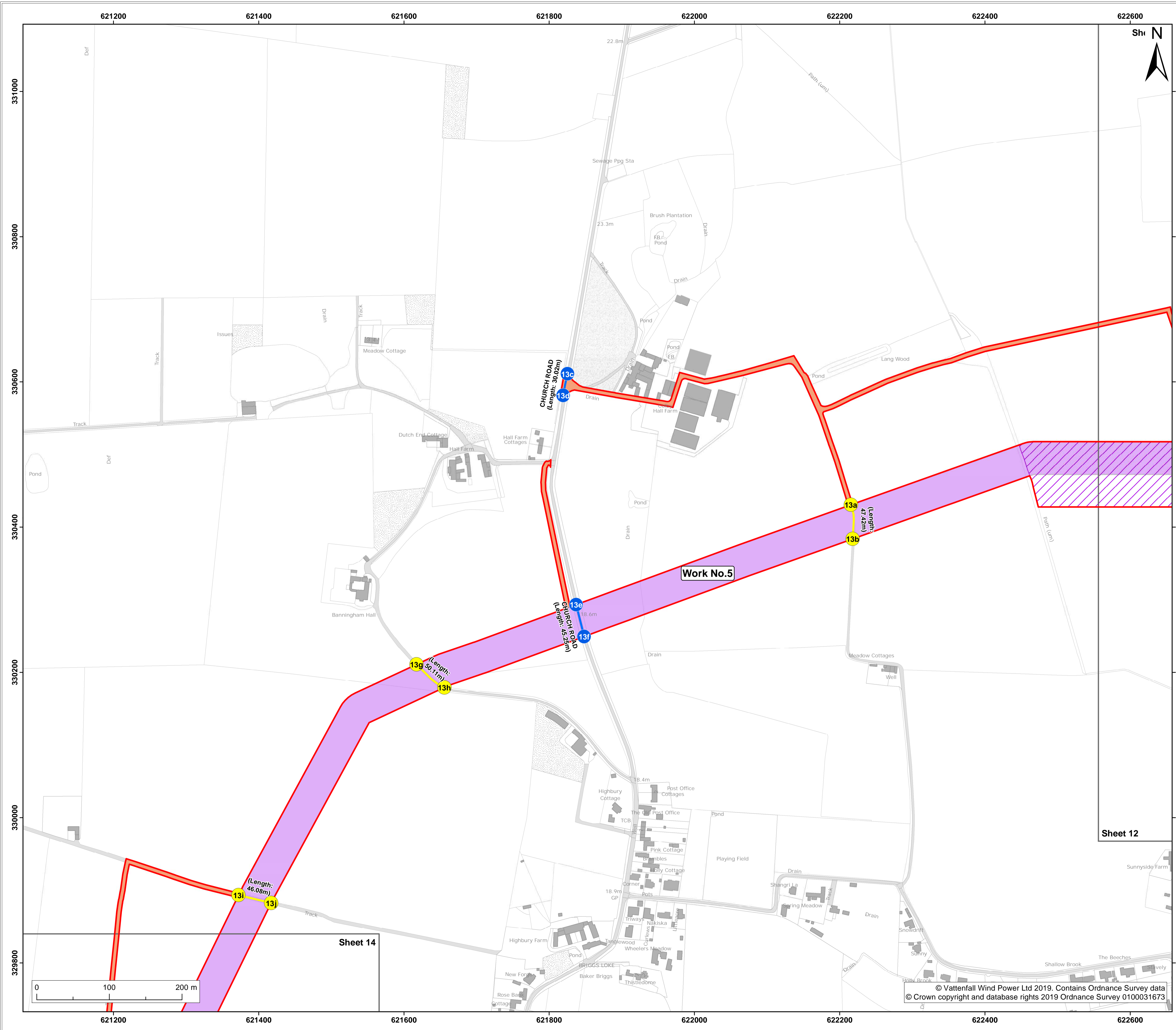
Title: **2.4 Works plan (onshore) (sheet 12 of 42)**

Doc Ref: 2.4	APFP Ref: 5(2)(j)	Drawing No: PB5640-007-000-006			
Revision: 06	Date: 14/05/2019	Drawn: LB	Checked: CD	Size: A1	Scale: 1:2,500
05	29/04/2019	LB	CD	A1	1:2,500

Co-ordinate system: **British National Grid** EPSG: **27700**



© Vattenfall Wind Power Ltd 2019. Contains Ordnance Survey data © Crown copyright and database rights 2019 Ordnance Survey 0100031673



- Legend:**
- Order limits
 - Sheet boundary
 - Work No.5
 - Land to be used in connection with construction or maintenance of the works
 - Trenchless crossing zone (used under Scenario 2 only)
 - Site side access
 - Street subject to street works (streets)
 - Points referred to in Schedule 2 of the DCO
 - Street subject to street works (private tracks)
 - Points referred to in Schedule 2 of the DCO

Project: **Norfolk Boreas Offshore Wind Farm** Report: **Development Consent Order**

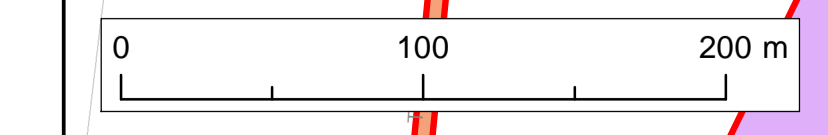
Title: **2.4 Works plan (onshore) (sheet 13 of 42)**

Doc Ref: 2.4	APFP Ref: 5(2)(j)	Drawing No: PB5640-007-000-006			
Revision: 06	Date: 14/05/2019	Drawn: LB	Checked: CD	Size: A1	Scale: 1:2,500
Revision: 05	Date: 29/04/2019	Drawn: LB	Checked: CD	Size: A1	Scale: 1:2,500

Co-ordinate system: **British National Grid** EPSG: **27700**

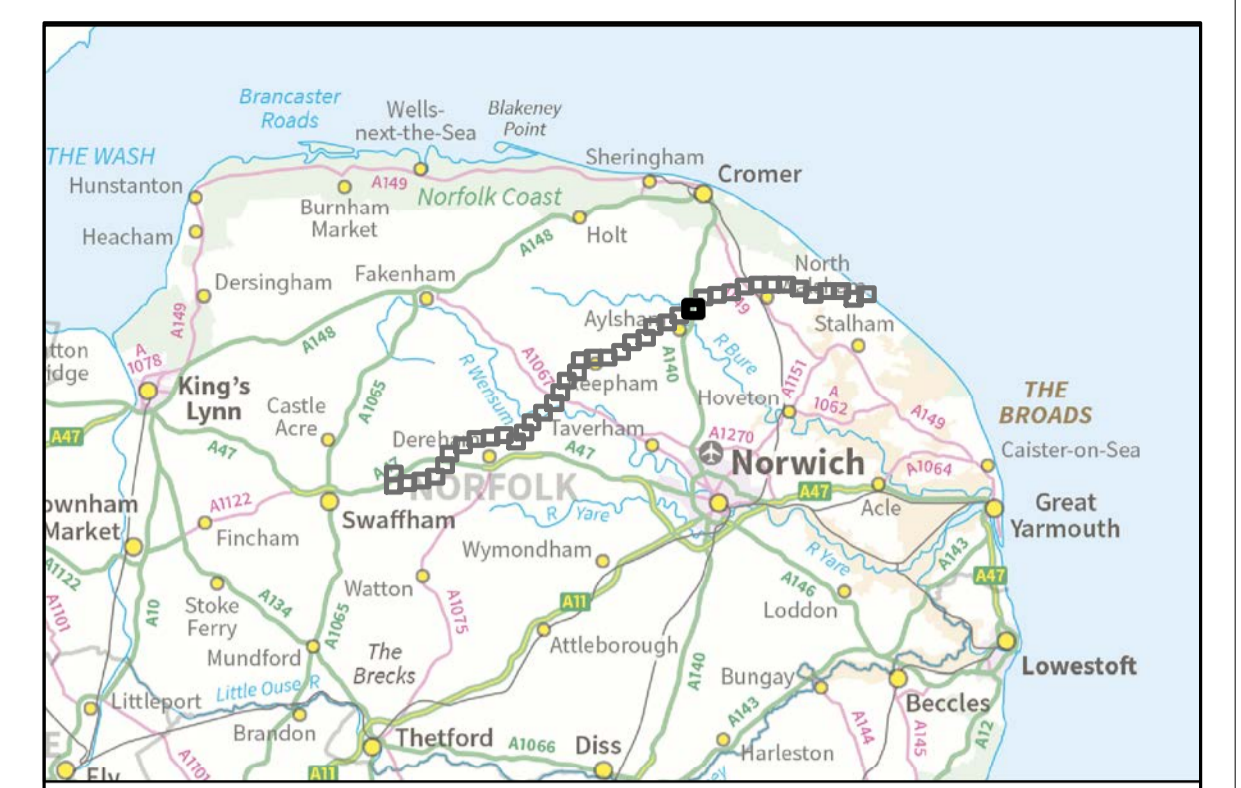
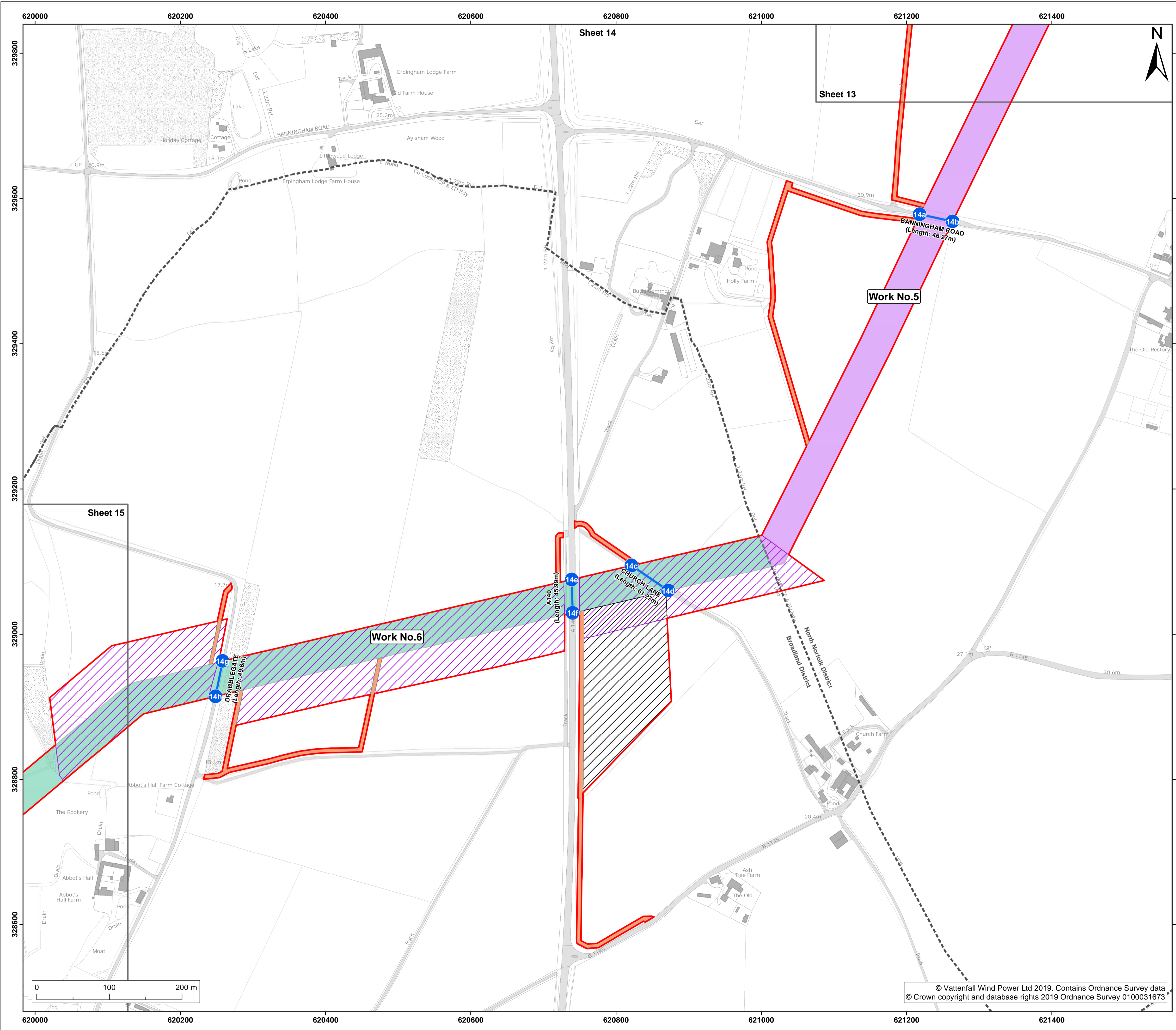


© Vattenfall Wind Power Ltd 2019. Contains Ordnance Survey data © Crown copyright and database rights 2019 Ordnance Survey 0100031673



Sheet 14

Sheet 12



Legend:

- Order limits
- Sheet boundary
- Work No.5
- Work No.6

Land to be used in connection with construction or maintenance of the works

- Mobilisation zone (used under Scenario 2 only)
- Trenchless crossing zone (used under Scenario 2 only)
- Site side access

- Street subject to street works (streets)
- Points referred to in Schedule 2 of the DCO
- District boundary line

Project: **Norfolk Boreas Offshore Wind Farm** Report: **Development Consent Order**

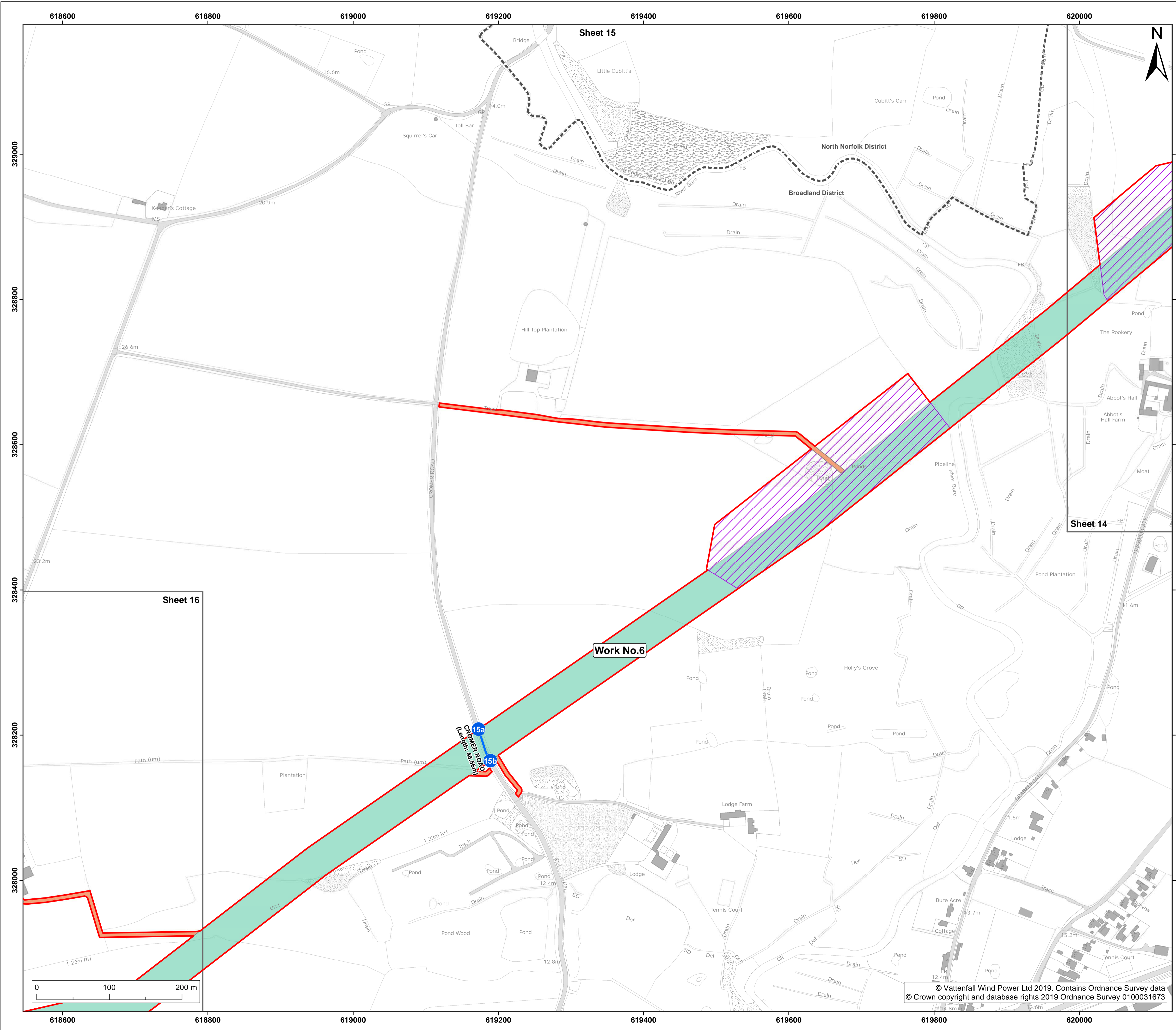
Title: **2.4 Works plan (onshore) (sheet 14 of 42)**

Doc Ref: 2.4	APFP Ref: 5(2)(j)	Drawing No: PB5640-007-000-006			
Revision: 06	Date: 14/05/2019	Drawn: LB	Checked: CD	Size: A1	Scale: 1:2,500
05	29/04/2019	LB	CD	A1	1:2,500

Co-ordinate system: **British National Grid** EPSG: **27700**



© Vattenfall Wind Power Ltd 2019. Contains Ordnance Survey data
© Crown copyright and database rights 2019 Ordnance Survey 0100031673



Legend:

- Order limits
- Sheet boundary
- Work No.6
- Trenchless crossing zone (used under Scenario 2 only)
- Site side access
- Street subject to street works (streets)
- Points referred to in Schedule 2 of the DCO
- District boundary line

Project: Norfolk Boreas Offshore Wind Farm	Report: Development Consent Order
--	---

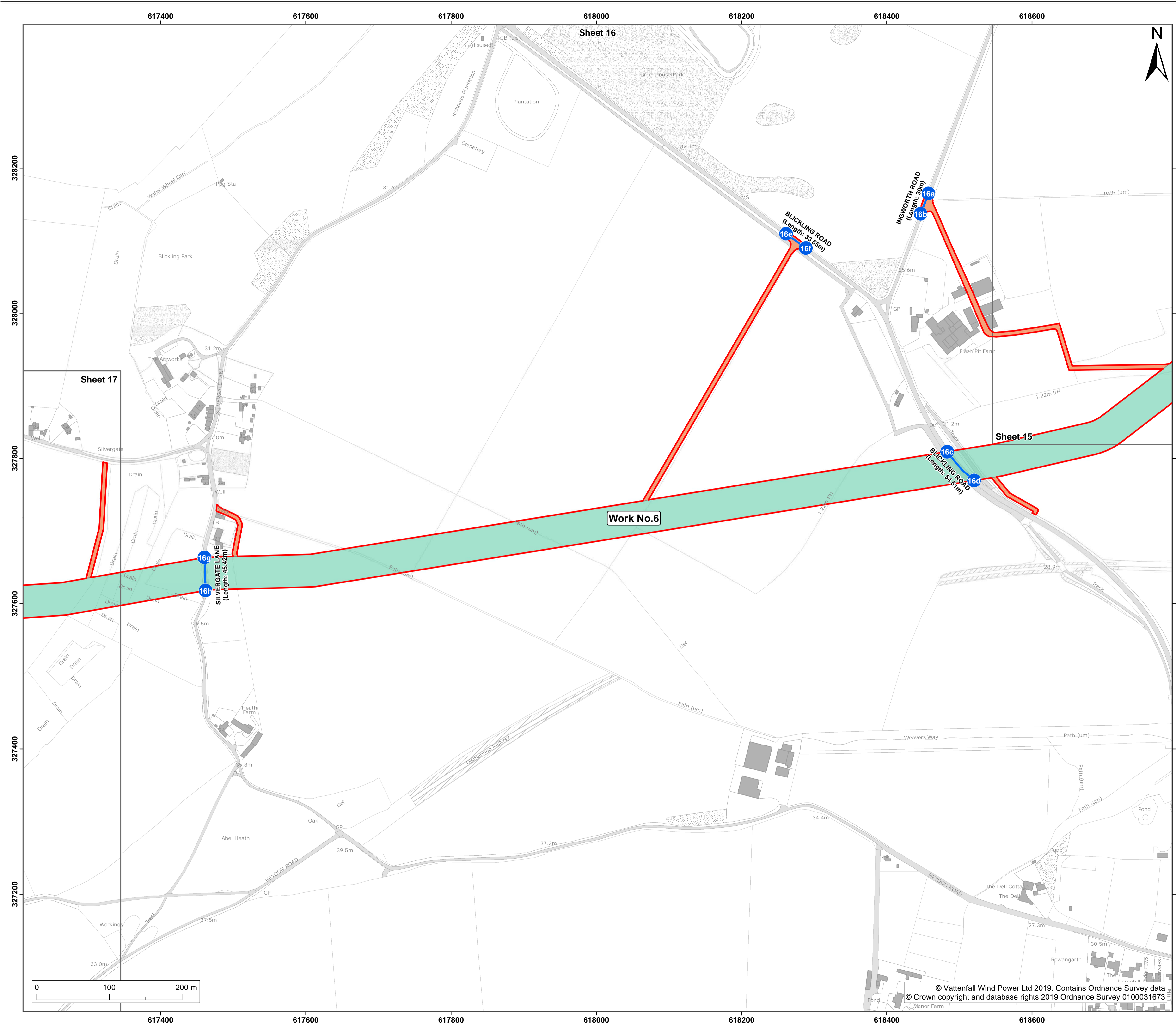
Title:
**2.4 Works plan (onshore)
(sheet 15 of 42)**

Doc Ref: 2.4	APFP Ref: 5(2)(j)	Drawing No: PB5640-007-000-006			
Revision: 06	Date: 14/05/2019	Drawn: LB	Checked: CD	Size: A1	Scale: 1:2,500
	05	29/04/2019	LB	CD	A1 1:2,500

Co-ordinate system: British National Grid EPSG: 27700



© Vattenfall Wind Power Ltd 2019. Contains Ordnance Survey data
© Crown copyright and database rights 2019 Ordnance Survey 0100031673



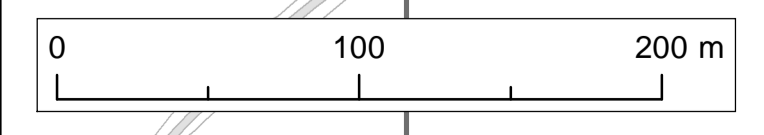
- Legend:**
- Order limits
 - Sheet boundary
 - Work No.6
- Land to be used in connection with construction or maintenance of the works**
- Site side access
- Street subject to street works (streets)
- Points referred to in Schedule 2 of the DCO

Project: **Norfolk Boreas Offshore Wind Farm** Report: **Development Consent Order**

Title: **2.4 Works plan (onshore) (sheet 16 of 42)**

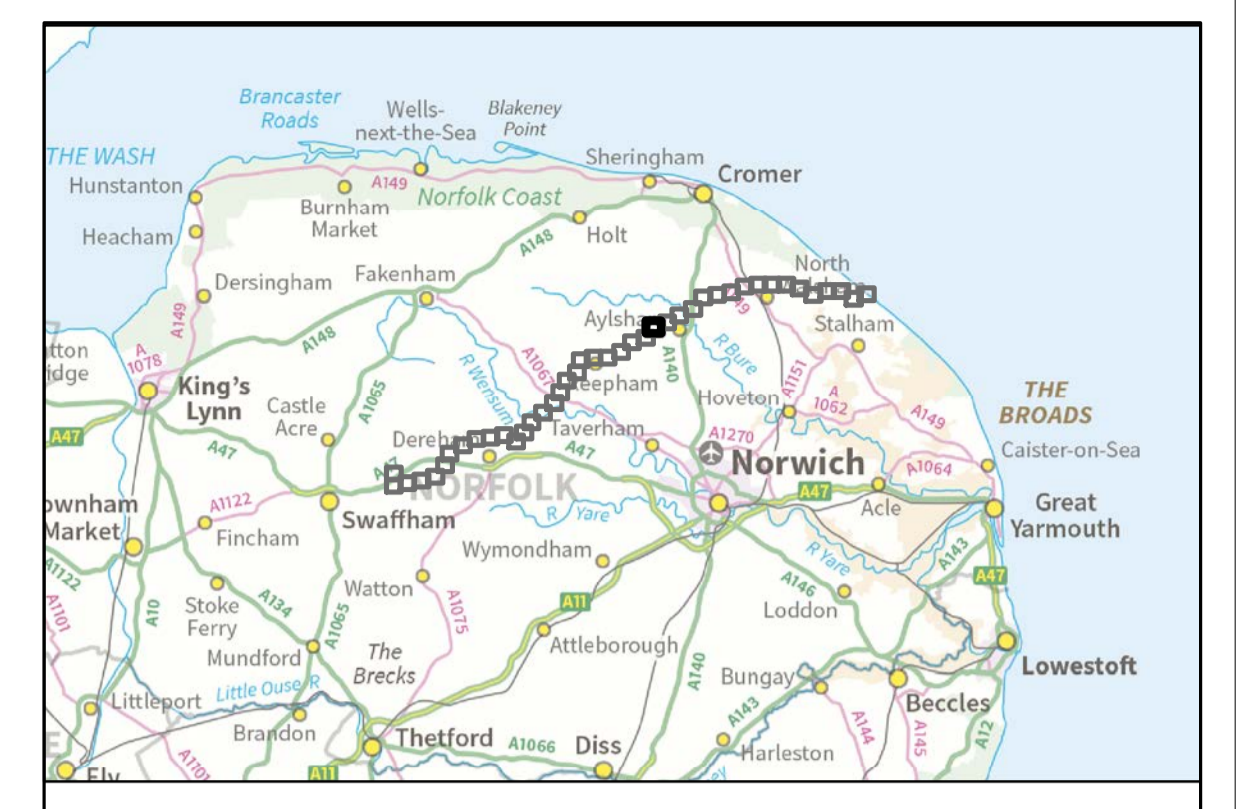
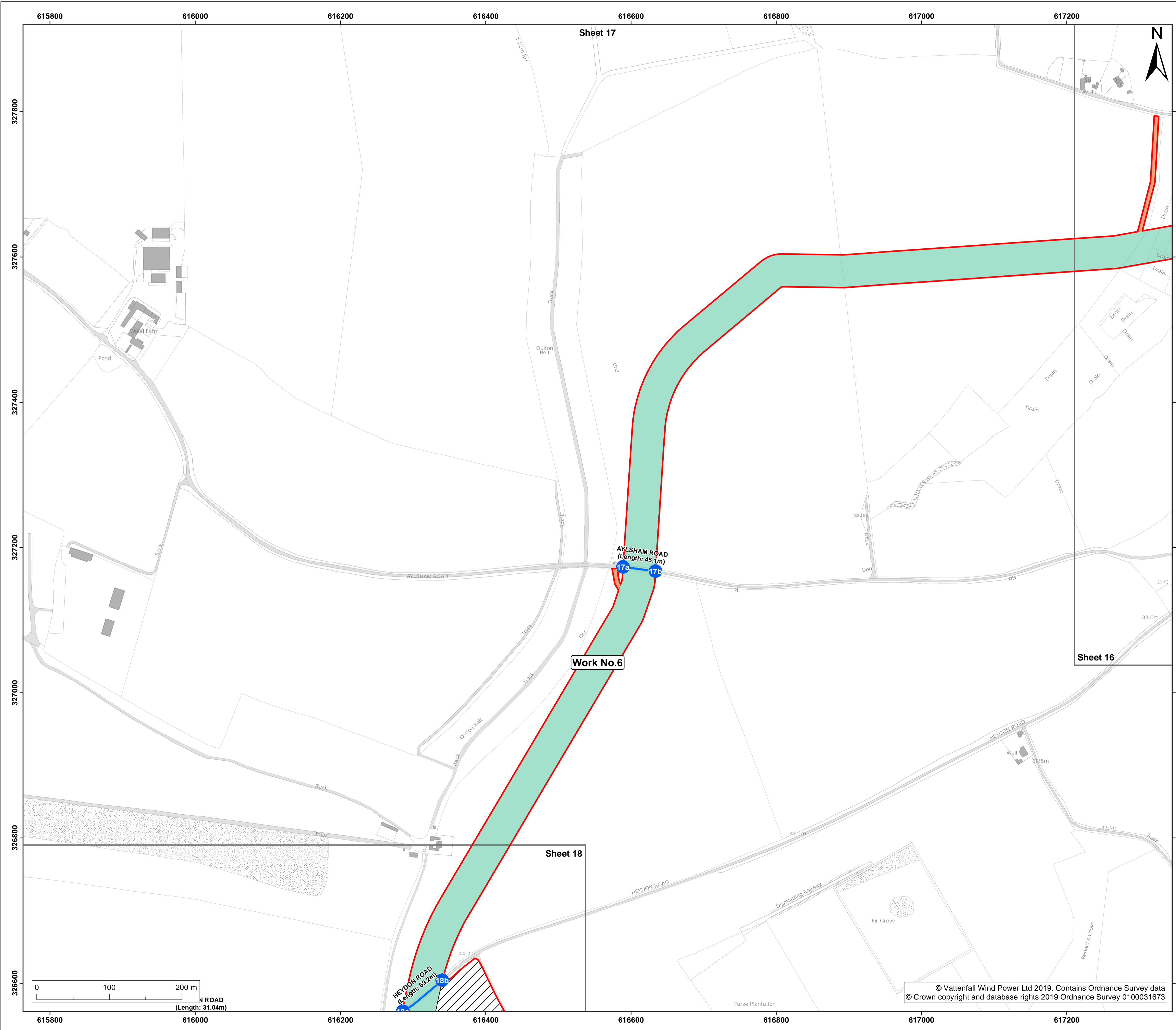
Doc Ref: 2.4	APFP Ref: 5(2)(j)	Drawing No: PB5640-007-000-006			
Revision: 06	Date: 14/05/2019	Drawn: LB	Checked: CD	Size: A1	Scale: 1:2,500
	05	29/04/2019	LB	CD	A1 1:2,500

Co-ordinate system: **British National Grid** EPSG: **27700**



© Vattenfall Wind Power Ltd 2019. Contains Ordnance Survey data © Crown copyright and database rights 2019 Ordnance Survey 0100031673





Legend:

- Order limits
- Sheet boundary
- Work No.6

Land to be used in connection with construction or maintenance of the works

- Mobilisation zone (used under Scenario 2 only)
- Site side access
- Street subject to street works (streets)
- Points referred to in Schedule 2 of the DCO

Project: **Norfolk Boreas Offshore Wind Farm** Report: **Development Consent Order**

Title: **2.4 Works plan (onshore) (sheet 17 of 42)**

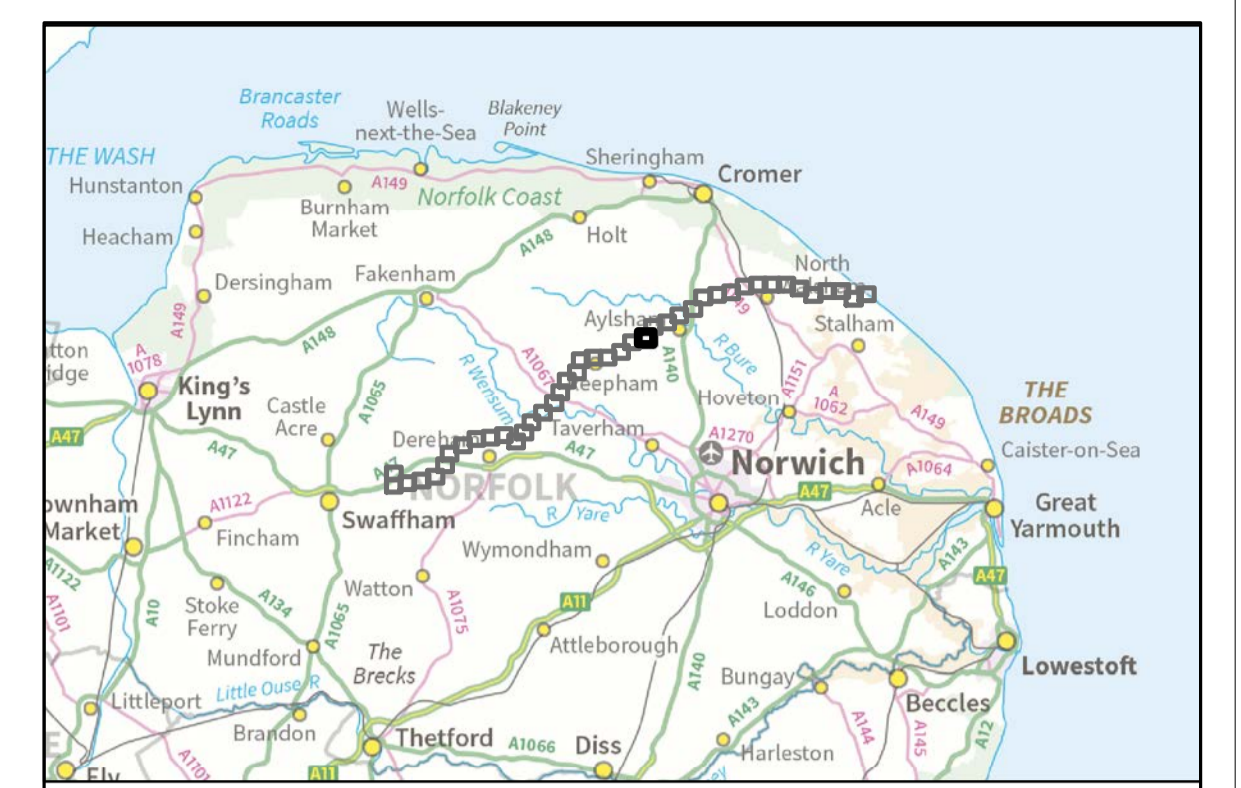
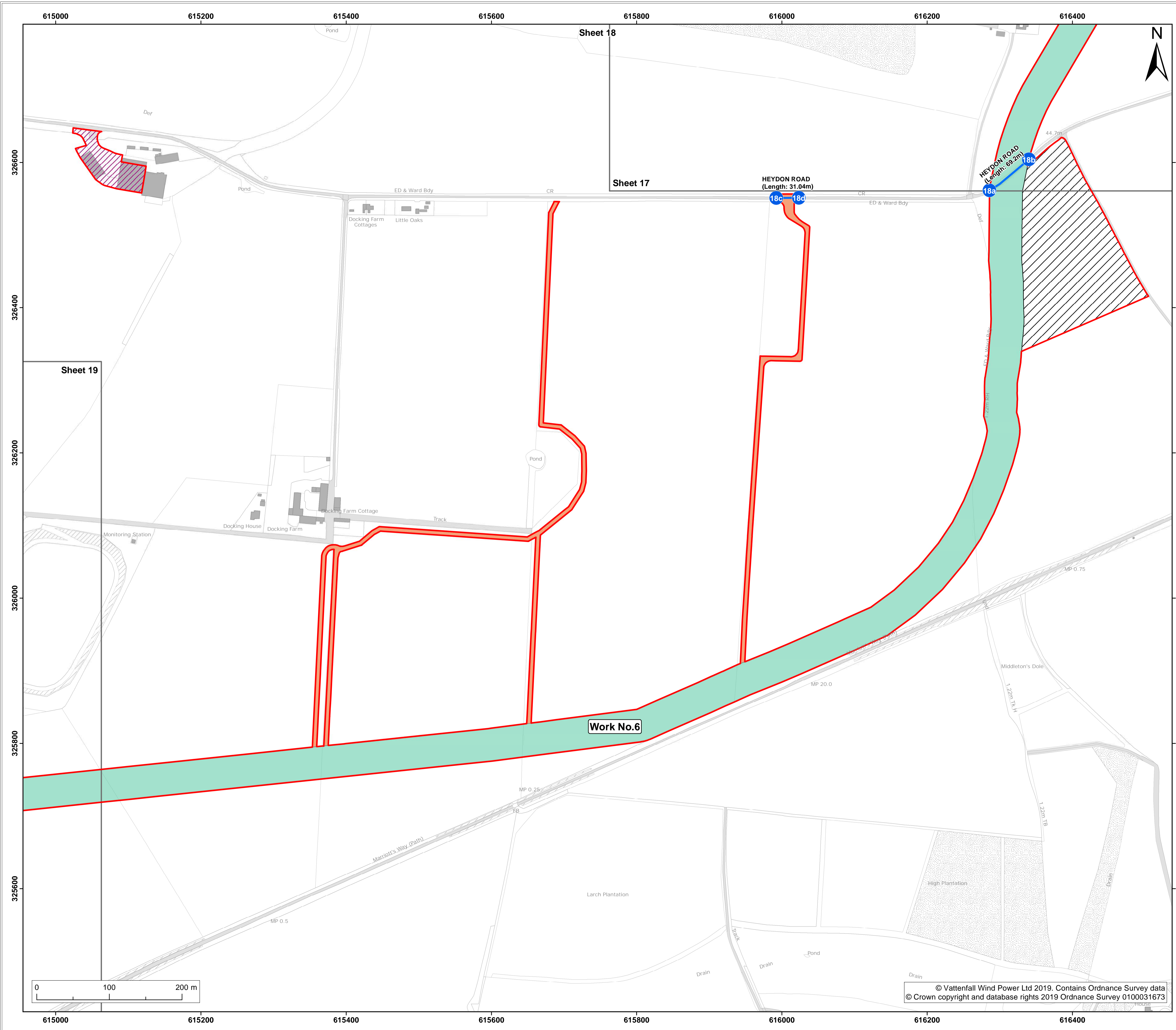
Doc Ref: 2.4	APFP Ref: 5(2)(j)	Drawing No: PB5640-007-000-006			
Revision: 06	Date: 14/05/2019	Drawn: LB	Checked: CD	Size: A1	Scale: 1:2,500
Revision: 05	Date: 29/04/2019	Drawn: LB	Checked: CD	Size: A1	Scale: 1:2,500

Co-ordinate system: British National Grid EPSG: 27700

VATTENFALL

Royal HaskoningDHV
Enhancing Society Together

© Vattenfall Wind Power Ltd 2019. Contains Ordnance Survey data © Crown copyright and database rights 2019 Ordnance Survey 0100031673



- Legend:**
- Order limits
 - Sheet boundary
 - Work No.6
- Land to be used in connection with construction or maintenance of the works**
- Cable logistics area
 - Mobilisation zone (used under Scenario 2 only)
 - Site side access
- Street subject to street works (streets)
- Points referred to in Schedule 2 of the DCO

Project: **Norfolk Boreas Offshore Wind Farm** Report: **Development Consent Order**

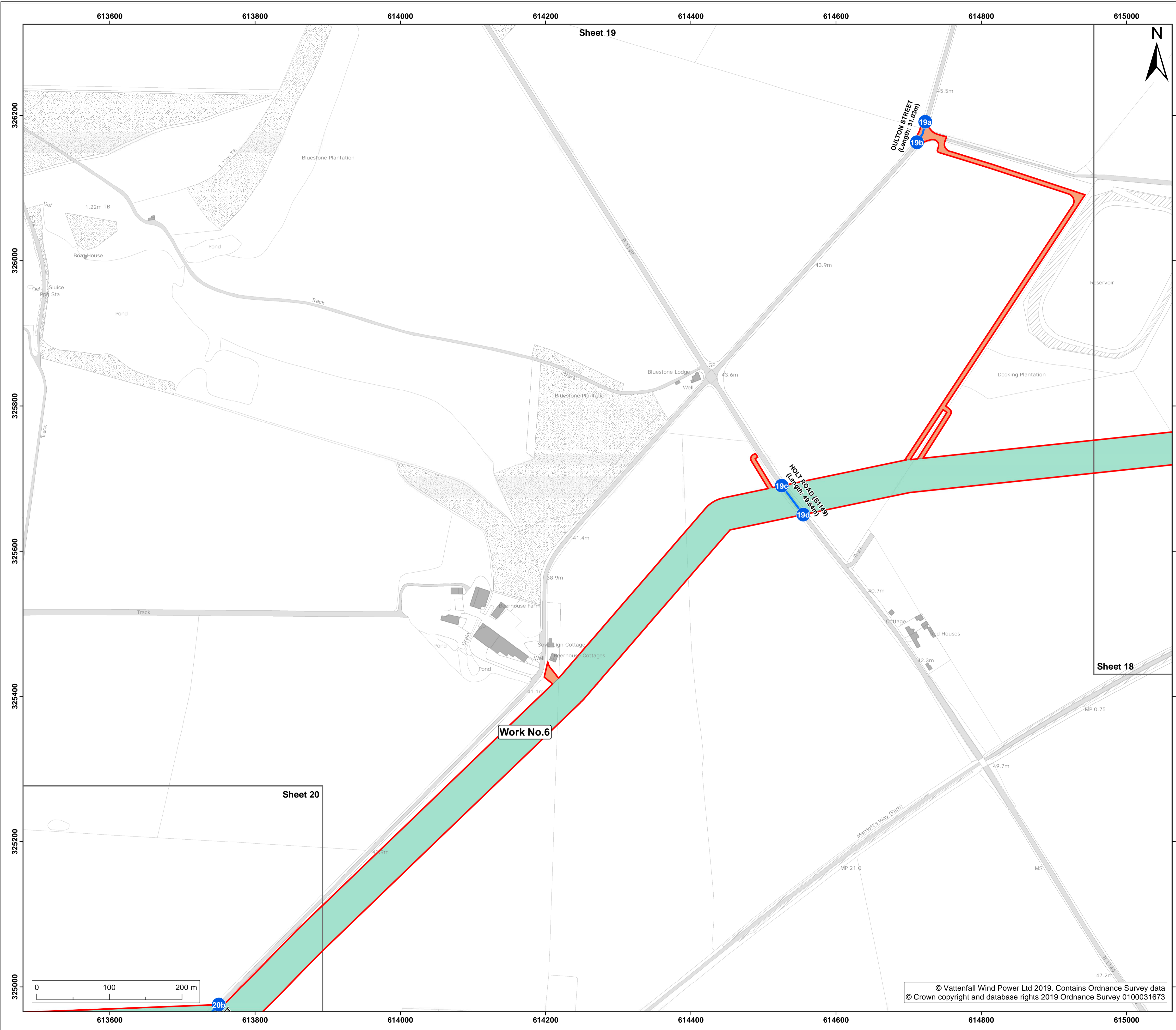
Title: **2.4 Works plan (onshore) (sheet 18 of 42)**

Doc Ref: 2.4	APFP Ref: 5(2)(j)	Drawing No: PB5640-007-000-006			
Revision: 06	Date: 14/05/2019	Drawn: LB	Checked: CD	Size: A1	Scale: 1:2,500
Revision: 05	Date: 29/04/2019	Drawn: LB	Checked: CD	Size: A1	Scale: 1:2,500

Co-ordinate system: British National Grid EPSG: 27700



© Vattenfall Wind Power Ltd 2019. Contains Ordnance Survey data © Crown copyright and database rights 2019 Ordnance Survey 0100031673



- Legend:**
- Order limits
 - Sheet boundary
 - Work No.6
 - Land to be used in connection with construction or maintenance of the works
 - Site side access
 - Street subject to street works (streets)
 - Points referred to in Schedule 2 of the DCO

Project: **Norfolk Boreas Offshore Wind Farm**

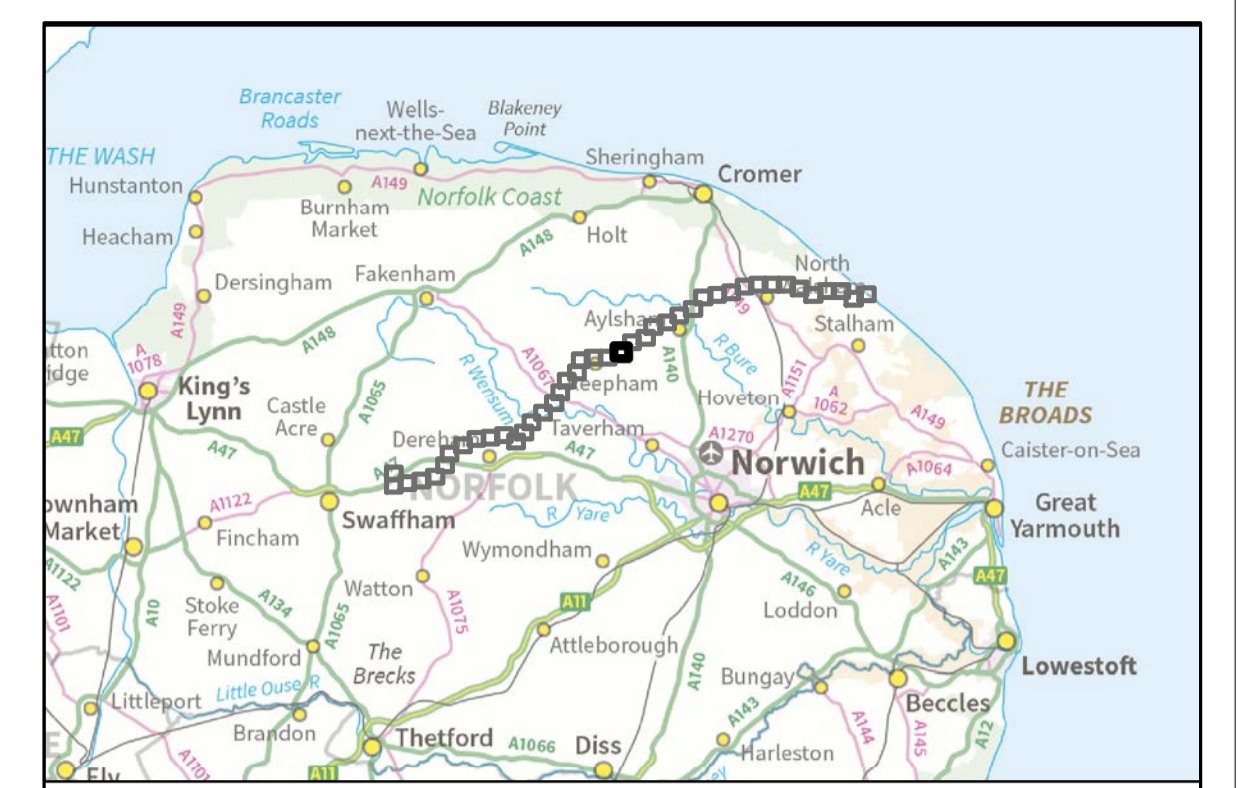
Report: **Development Consent Order**

Title: **2.4 Works plan (onshore) (sheet 19 of 42)**

Doc Ref: 2.4	APFP Ref: 5(2)(j)	Drawing No: PB5640-007-000-006			
Revision: 06	Date: 14/05/2019	Drawn: LB	Checked: CD	Size: A1	Scale: 1:2,500
Revision: 05	Date: 29/04/2019	Drawn: LB	Checked: CD	Size: A1	Scale: 1:2,500

Co-ordinate system: British National Grid EPSG: 27700





Legend:

- Order limits
- Sheet boundary
- Work No.6

Land to be used in connection with construction or maintenance of the works

- Mobilisation zone (used under Scenario 2 only)
- Site side access

— Street subject to street works (streets)

- Points referred to in Schedule 2 of the DCO
- Points referred to in Schedule 2 of the DCO

Project: **Norfolk Boreas Offshore Wind Farm** Report: **Development Consent Order**

Title: **2.4 Works plan (onshore) (sheet 20 of 42)**

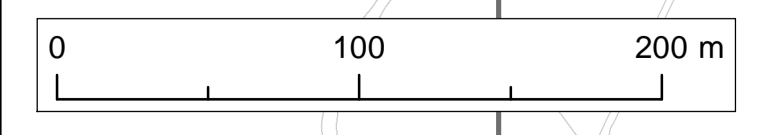
Doc Ref: 2.4	APFP Ref: 5(2)(j)	Drawing No: PB5640-007-000-006			
Revision: 06	Date: 14/05/2019	Drawn: LB	Checked: CD	Size: A1	Scale: 1:2,500
Revision: 05	Date: 29/04/2019	Drawn: LB	Checked: CD	Size: A1	Scale: 1:2,500

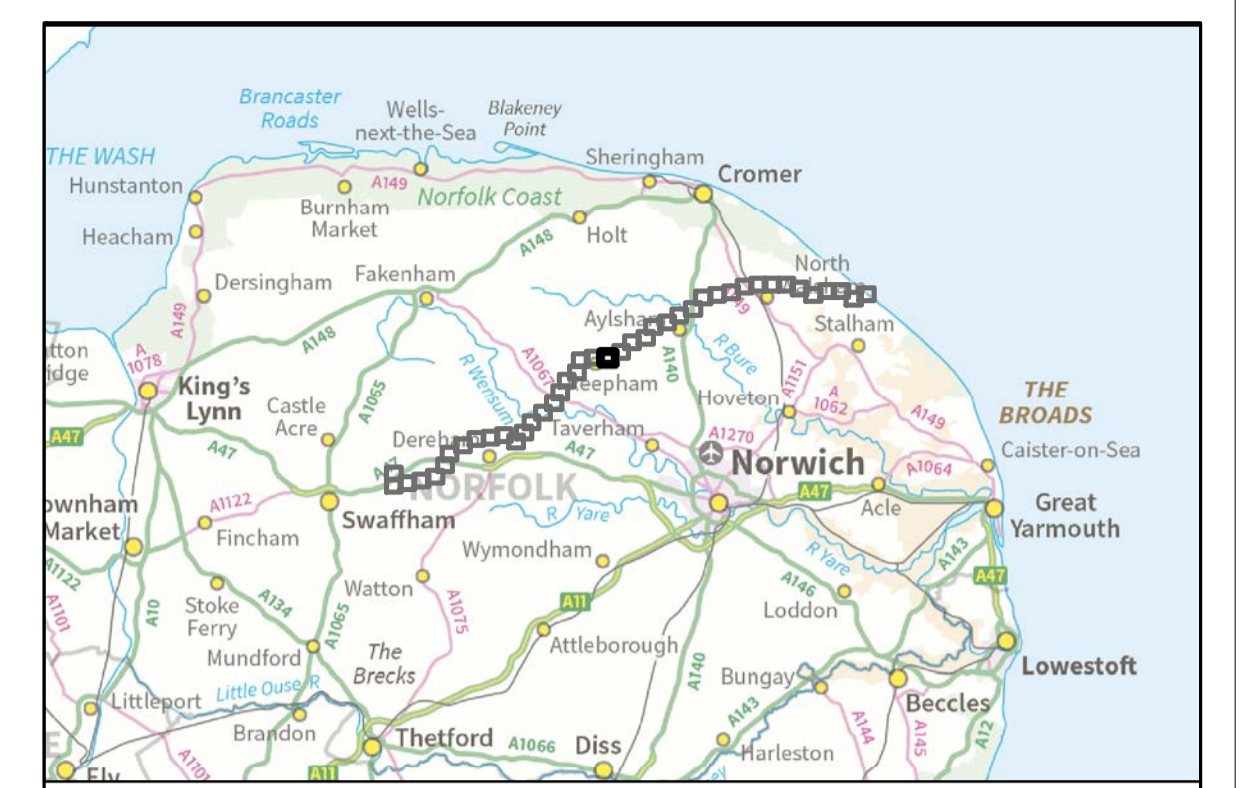
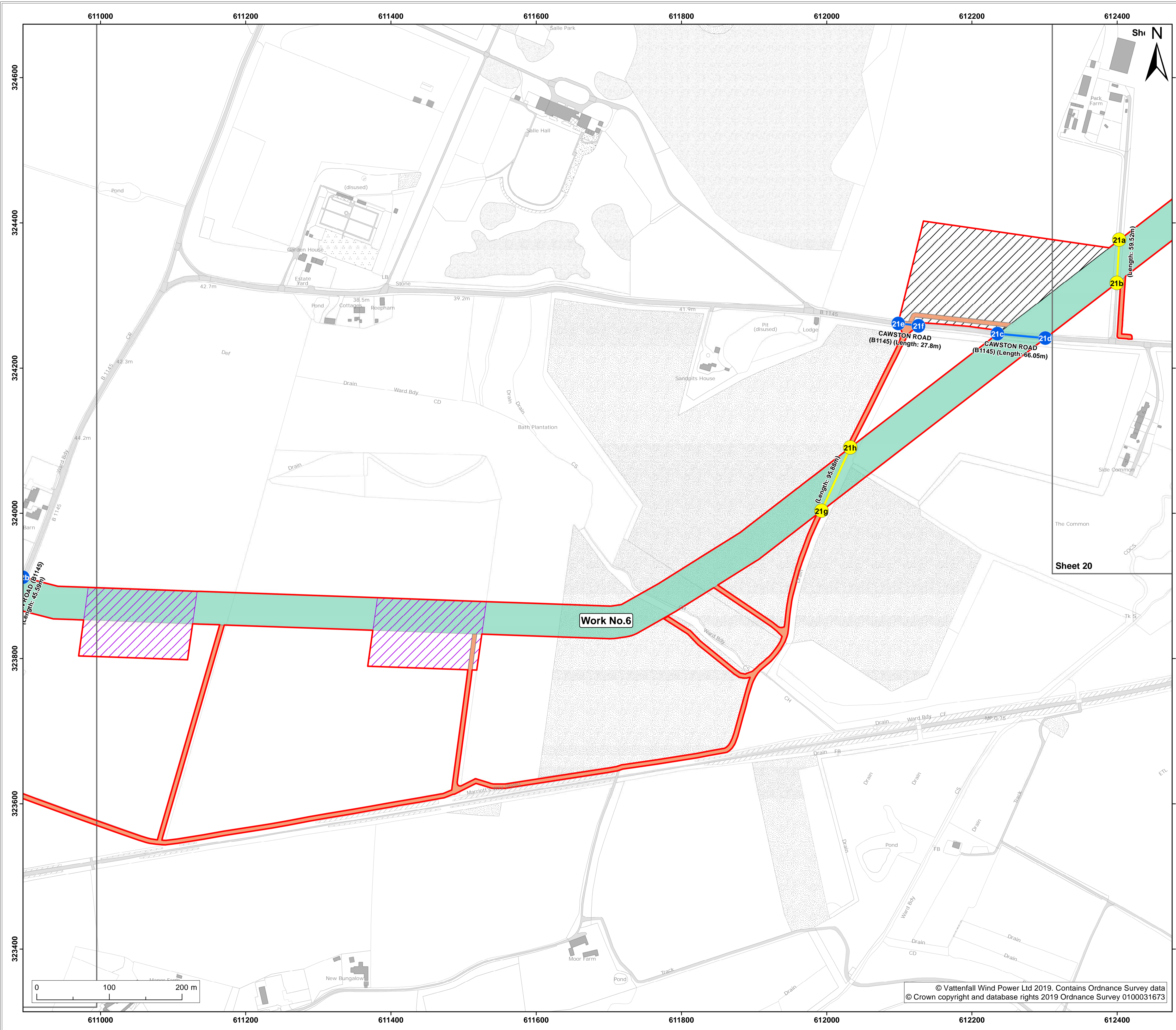
Co-ordinate system: British National Grid EPSG: 27700

VATTENFALL

Royal HaskoningDHV
Enhancing Society Together

© Vattenfall Wind Power Ltd 2019. Contains Ordnance Survey data © Crown copyright and database rights 2019 Ordnance Survey 0100031673





Legend:

- Order limits
- Sheet boundary
- Work No.6

Land to be used in connection with construction or maintenance of the works

- Mobilisation zone (used under Scenario 2 only)
- Trenchless crossing zone (used under Scenario 2 only)
- Site side access

— Street subject to street works (streets)

● Points referred to in Schedule 2 of the DCO

— Street subject to street works (private tracks)

● Points referred to in Schedule 2 of the DCO

Project: **Norfolk Boreas Offshore Wind Farm** Report: **Development Consent Order**

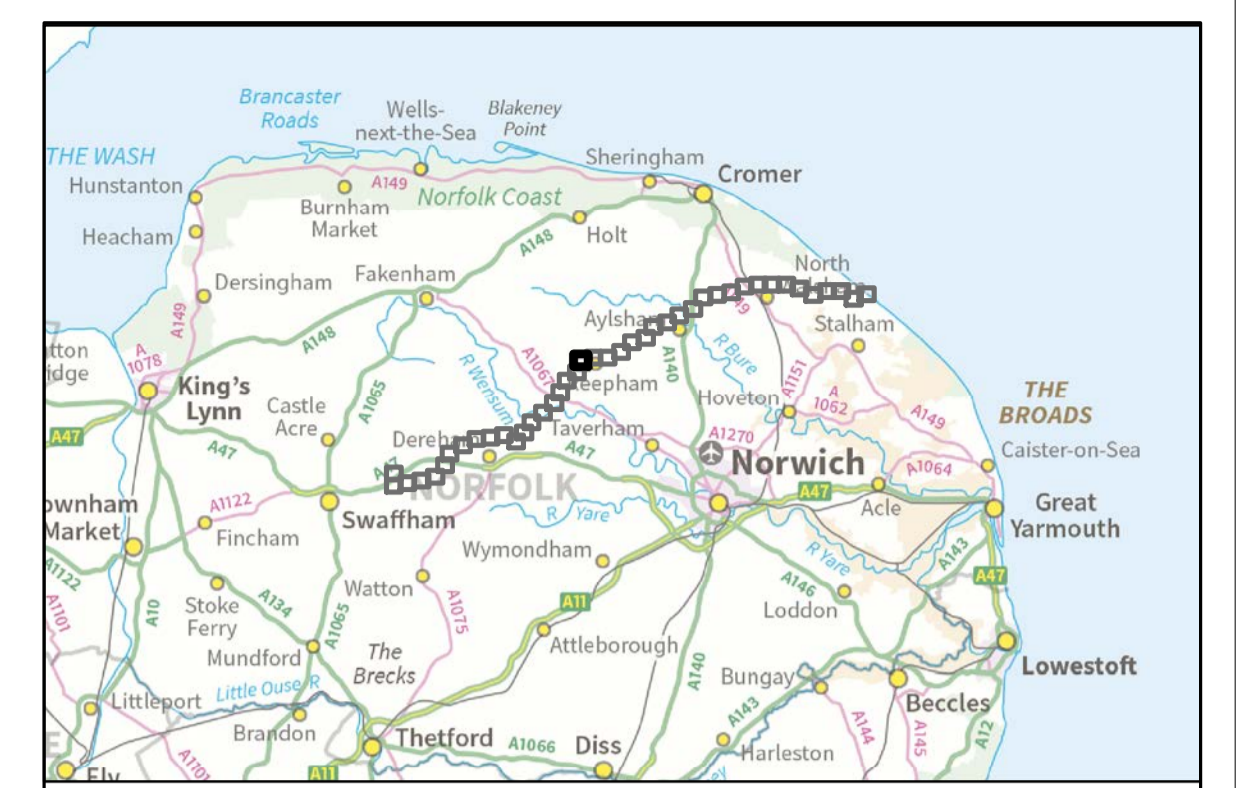
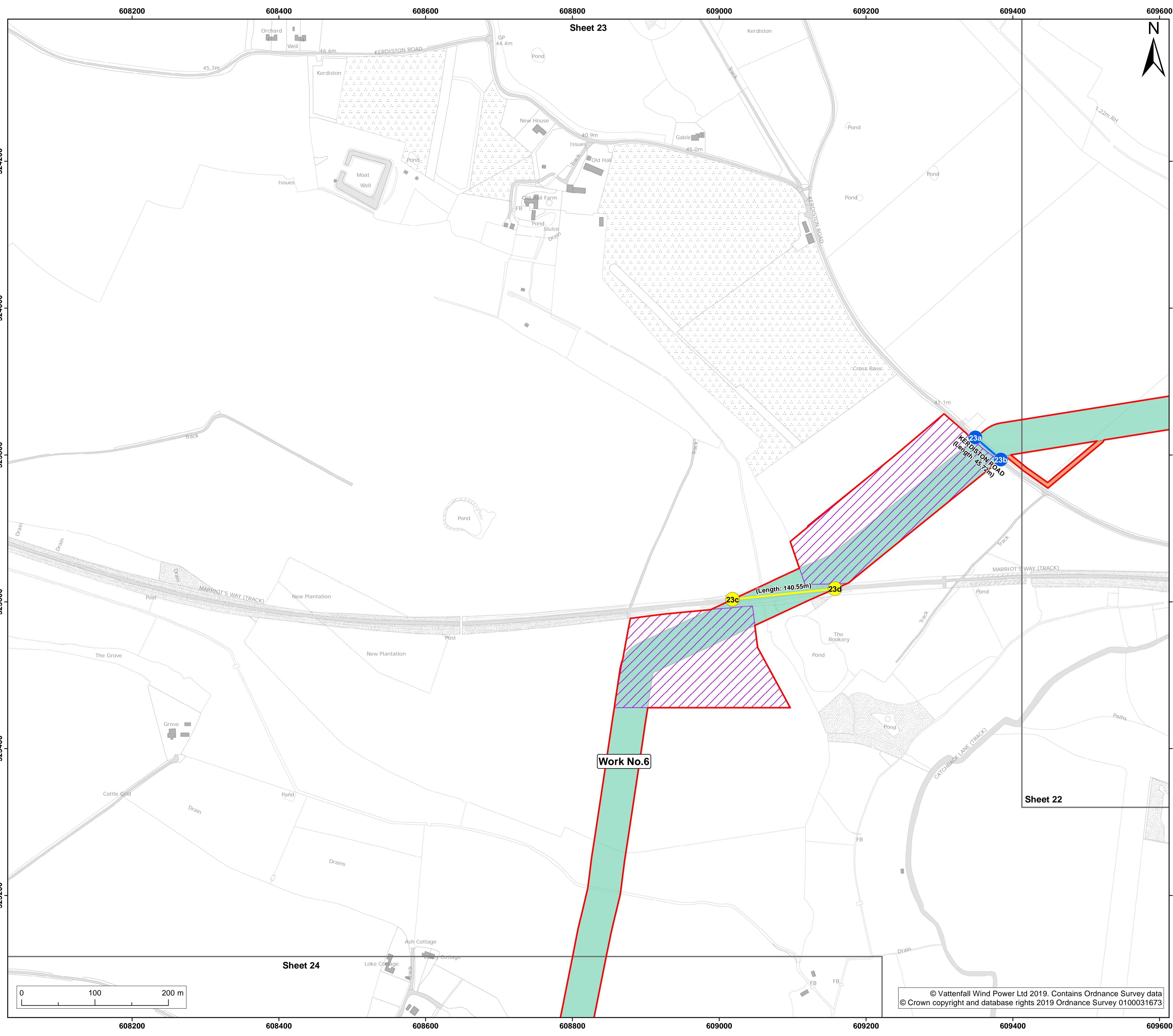
Title: **2.4 Works plan (onshore) (sheet 21 of 42)**

Doc Ref: 2.4	APFP Ref: 5(2)(j)	Drawing No: PB5640-007-000-006			
Revision: 06	Date: 14/05/2019	Drawn: LB	Checked: CD	Size: A1	Scale: 1:2,500
05	29/04/2019	LB	CD	A1	1:2,500

Co-ordinate system: **British National Grid** EPSG: **27700**



© Vattenfall Wind Power Ltd 2019. Contains Ordnance Survey data
© Crown copyright and database rights 2019 Ordnance Survey 0100031673



- Legend:**
- Order limits
 - Sheet boundary
 - Work No.6
- Land to be used in connection with construction or maintenance of the works**
- Trenchless crossing zone (used under Scenario 2 only)
 - Site side access
- Street subject to street works (streets)
 - Points referred to in Schedule 2 of the DCO
 - Street subject to street works (private tracks)
 - Points referred to in Schedule 2 of the DCO

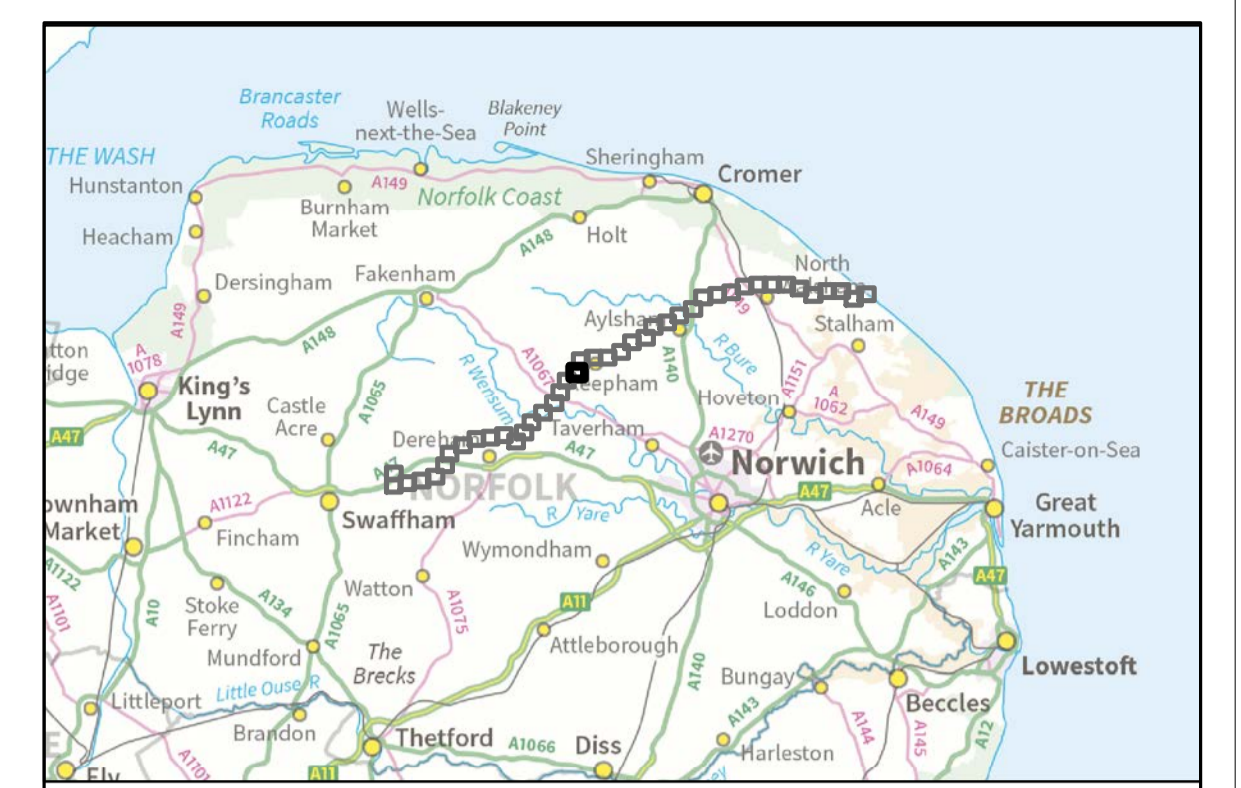
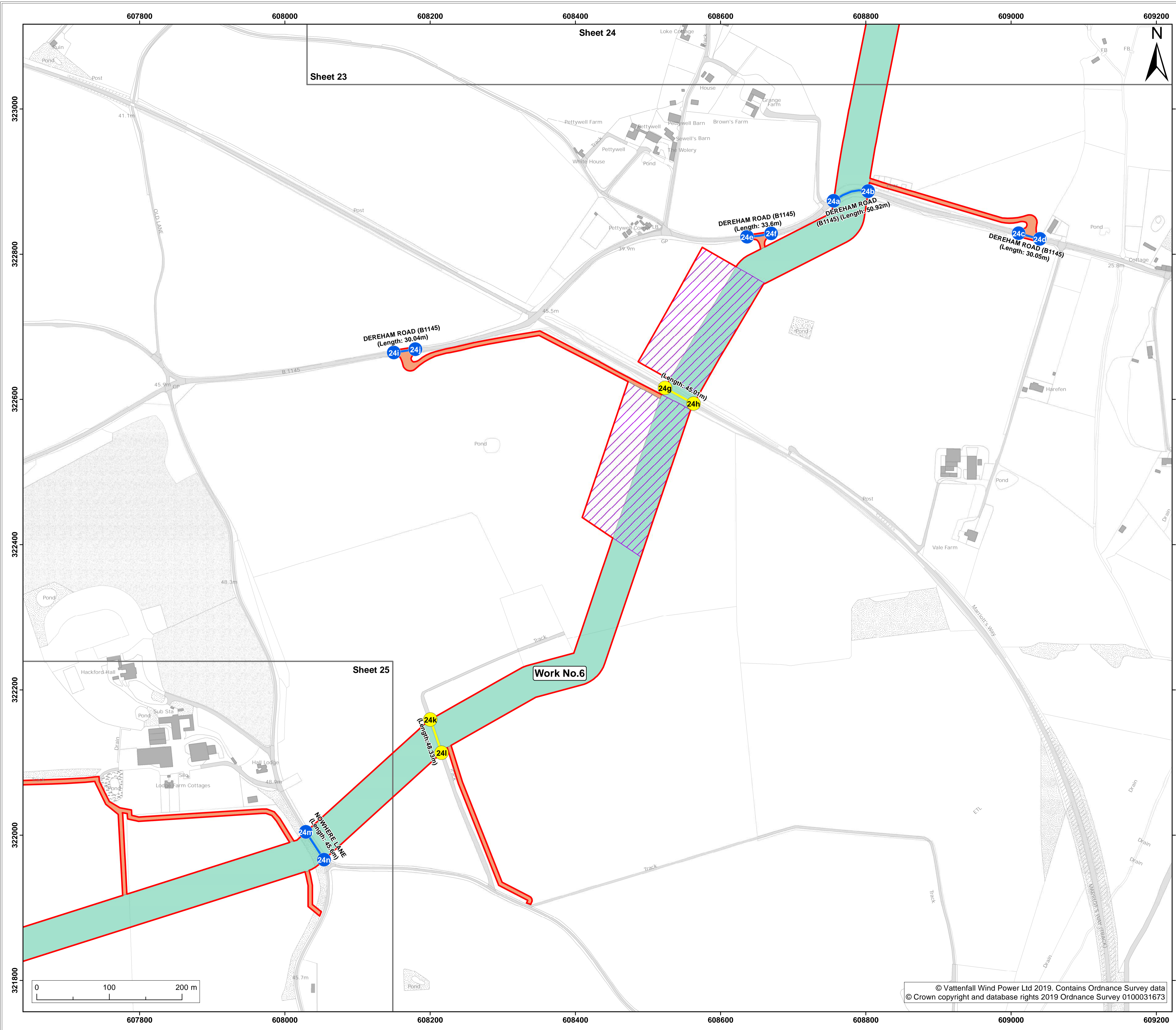
Project: **Norfolk Boreas Offshore Wind Farm** Report: **Development Consent Order**

Title: **2.4 Works plan (onshore) (sheet 23 of 42)**

Doc Ref: 2.4	APFP Ref: 5(2)(j)	Drawing No: PB5640-007-000-006			
Revision: 06	Date: 14/05/2019	Drawn: LB	Checked: CD	Size: A1	Scale: 1:2,500
Revision: 05	Date: 29/04/2019	Drawn: LB	Checked: CD	Size: A1	Scale: 1:2,500

Co-ordinate system: British National Grid EPSG: 27700





Legend:

- Order limits
- Sheet boundary
- Work No.6

Land to be used in connection with construction or maintenance of the works

- Trenchless crossing zone (used under Scenario 2 only)
- Site side access

Street subject to street works (streets)

- Points referred to in Schedule 2 of the DCO

Street subject to street works (private tracks)

- Points referred to in Schedule 2 of the DCO

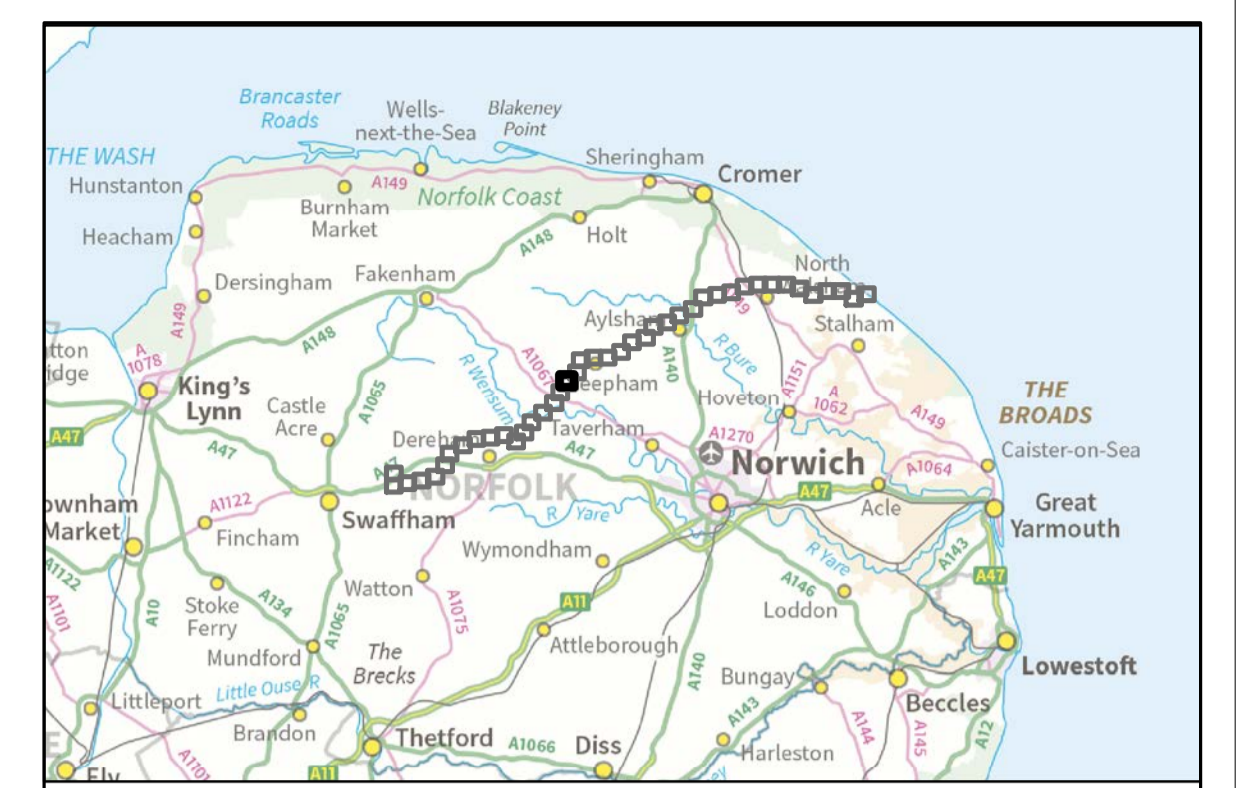
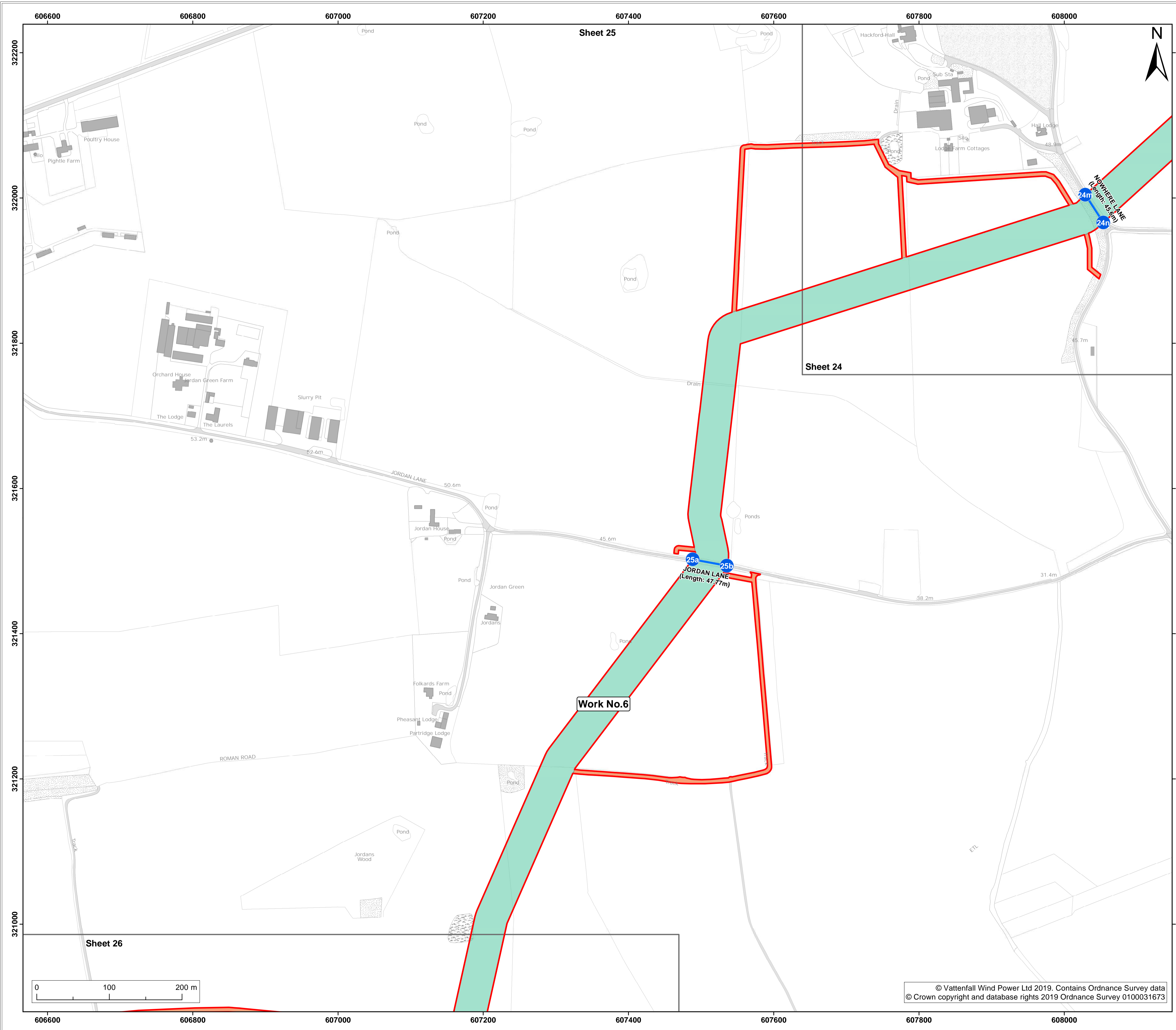
Project: **Norfolk Boreas Offshore Wind Farm** Report: **Development Consent Order**

Title: **2.4 Works plan (onshore) (sheet 24 of 42)**

Doc Ref: 2.4	APFP Ref: 5(2)(j)	Drawing No: PB5640-007-000-006			
Revision: 06	Date: 14/05/2019	Drawn: LB	Checked: CD	Size: A1	Scale: 1:2,500
Revision: 05	Date: 29/04/2019	Drawn: LB	Checked: CD	Size: A1	Scale: 1:2,500

Co-ordinate system: British National Grid EPSG: 27700

© Vattenfall Wind Power Ltd 2019. Contains Ordnance Survey data © Crown copyright and database rights 2019 Ordnance Survey 0100031673



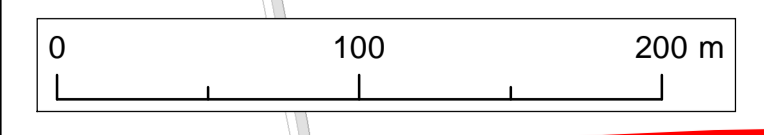
- Legend:**
- Order limits
 - Sheet boundary
 - Work No.6
- Land to be used in connection with construction or maintenance of the works**
- Site side access
- Street subject to street works (streets)
- Points referred to in Schedule 2 of the DCO

Project: **Norfolk Boreas Offshore Wind Farm** Report: **Development Consent Order**

Title: **2.4 Works plan (onshore) (sheet 25 of 42)**

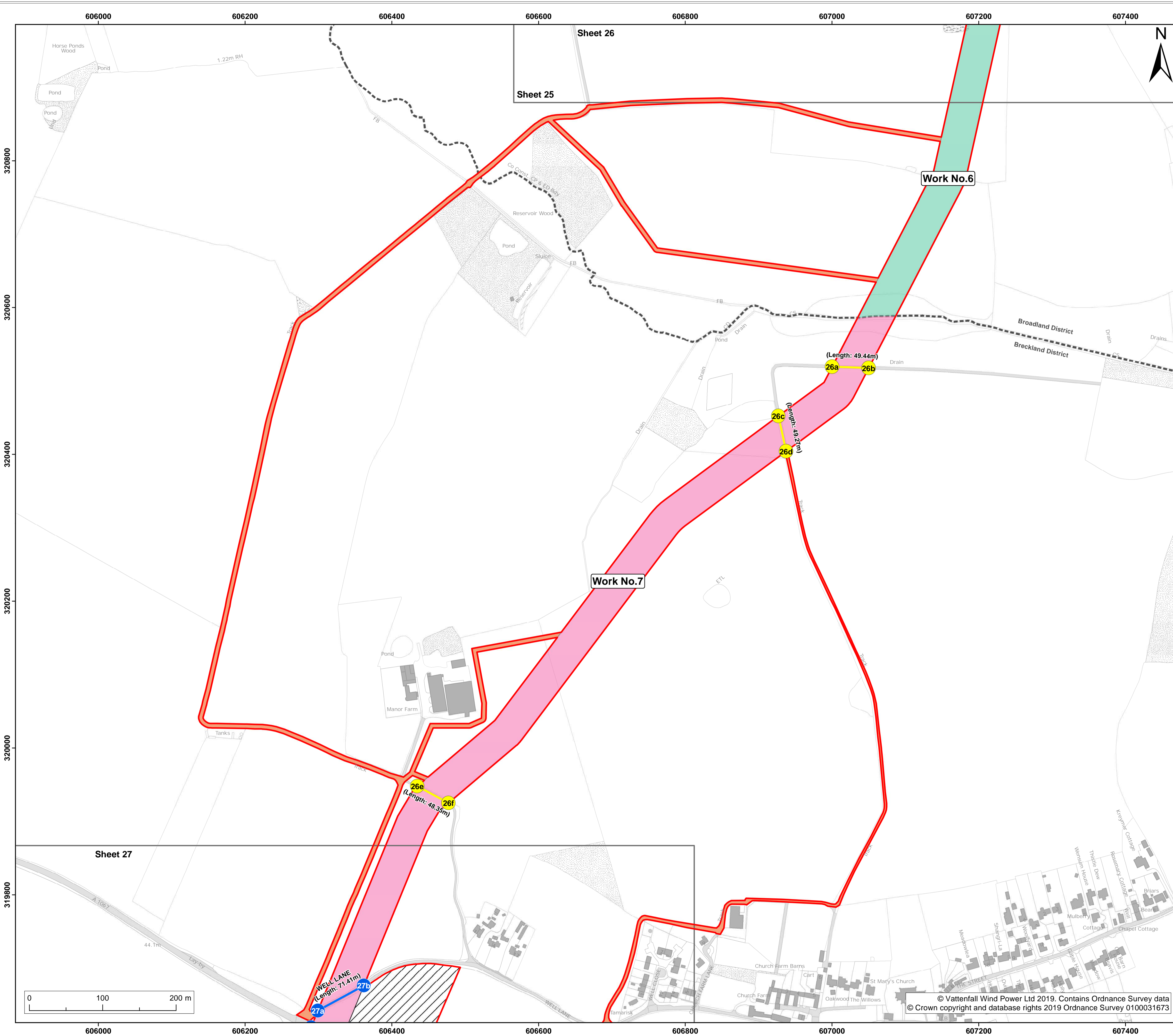
Doc Ref: 2.4	APFP Ref: 5(2)(j)	Drawing No: PB5640-007-000-006			
Revision: 06	Date: 14/05/2019	Drawn: LB	Checked: CD	Size: A1	Scale: 1:2,500
	05	29/04/2019	LB	CD	A1 1:2,500

Co-ordinate system: British National Grid EPSG: 27700



© Vattenfall Wind Power Ltd 2019. Contains Ordnance Survey data
© Crown copyright and database rights 2019 Ordnance Survey 0100031673





- Legend:**
- Order limits
 - Sheet boundary
 - Work No.6
 - Work No.7
- Land to be used in connection with construction or maintenance of the works**
- Mobilisation zone (used under Scenario 2 only)
 - Site side access
- Street subject to street works (streets)**
- Points referred to in Schedule 2 of the DCO
- Street subject to street works (private tracks)**
- Points referred to in Schedule 2 of the DCO
- District boundary line

Project: **Norfolk Boreas Offshore Wind Farm** Report: **Development Consent Order**

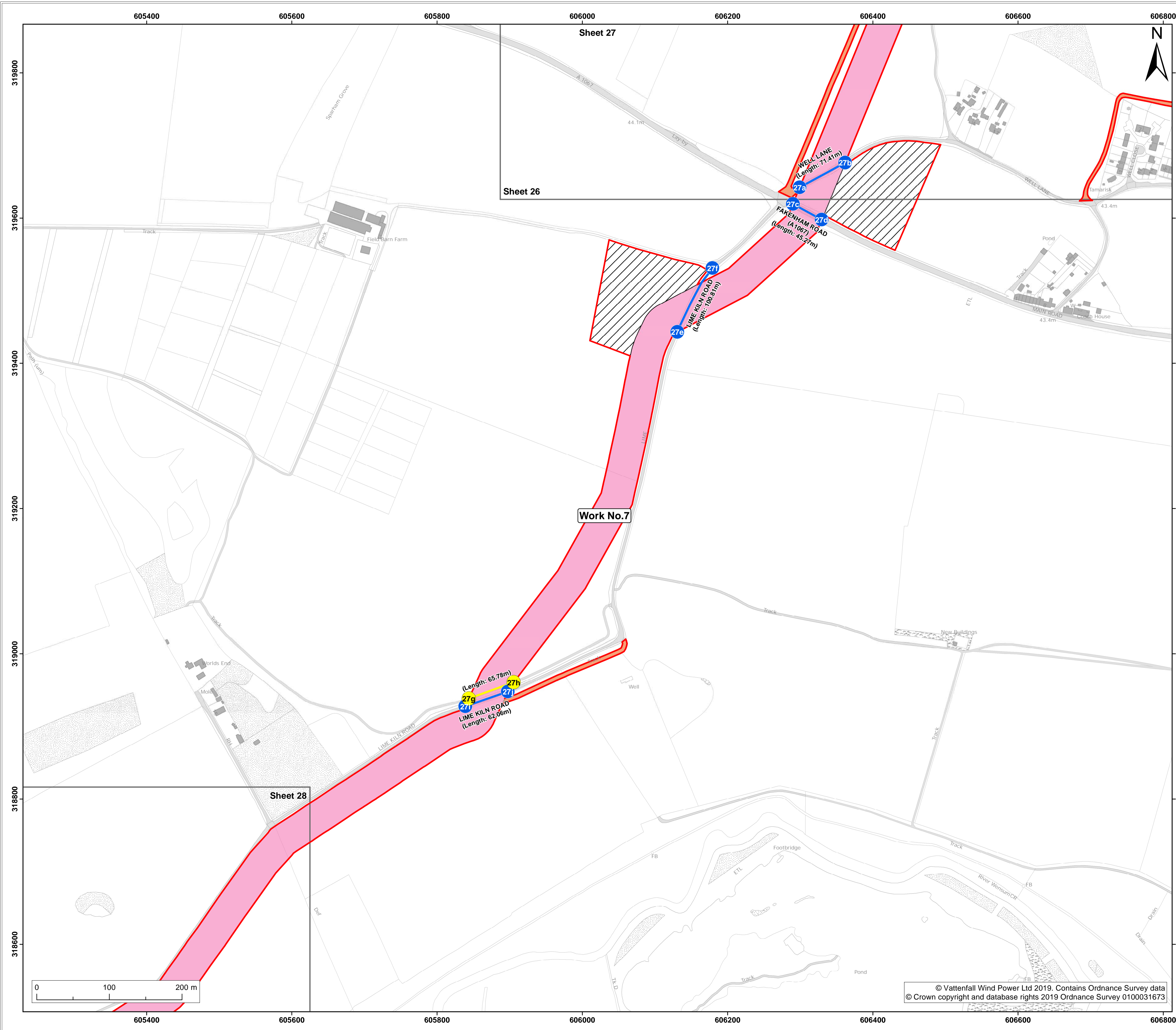
Title: **2.4 Works plan (onshore) (sheet 26 of 42)**

Doc Ref: 2.4	APFP Ref: 5(2)(j)	Drawing No: PB5640-007-000-006			
Revision: 06	Date: 14/05/2019	Drawn: LB	Checked: CD	Size: A1	Scale: 1:2,500
05	29/04/2019	LB	CD	A1	1:2,500

Co-ordinate system: **British National Grid** EPSG: **27700**



© Vattenfall Wind Power Ltd 2019. Contains Ordnance Survey data © Crown copyright and database rights 2019 Ordnance Survey 0100031673



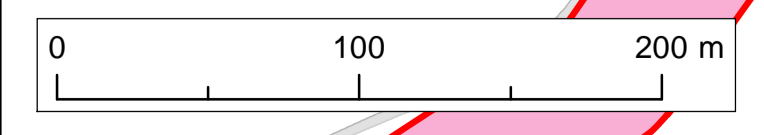
- Legend:**
- Order limits
 - Sheet boundary
 - Work No.7
 - Land to be used in connection with construction or maintenance of the works
 - Mobilisation zone (used under Scenario 2 only)
 - Site side access
 - Street subject to street works (streets)
 - Points referred to in Schedule 2 of the DCO
 - Street subject to street works (private tracks)
 - Points referred to in Schedule 2 of the DCO

Project: **Norfolk Boreas Offshore Wind Farm** Report: **Development Consent Order**

Title: **2.4 Works plan (onshore) (sheet 27 of 42)**

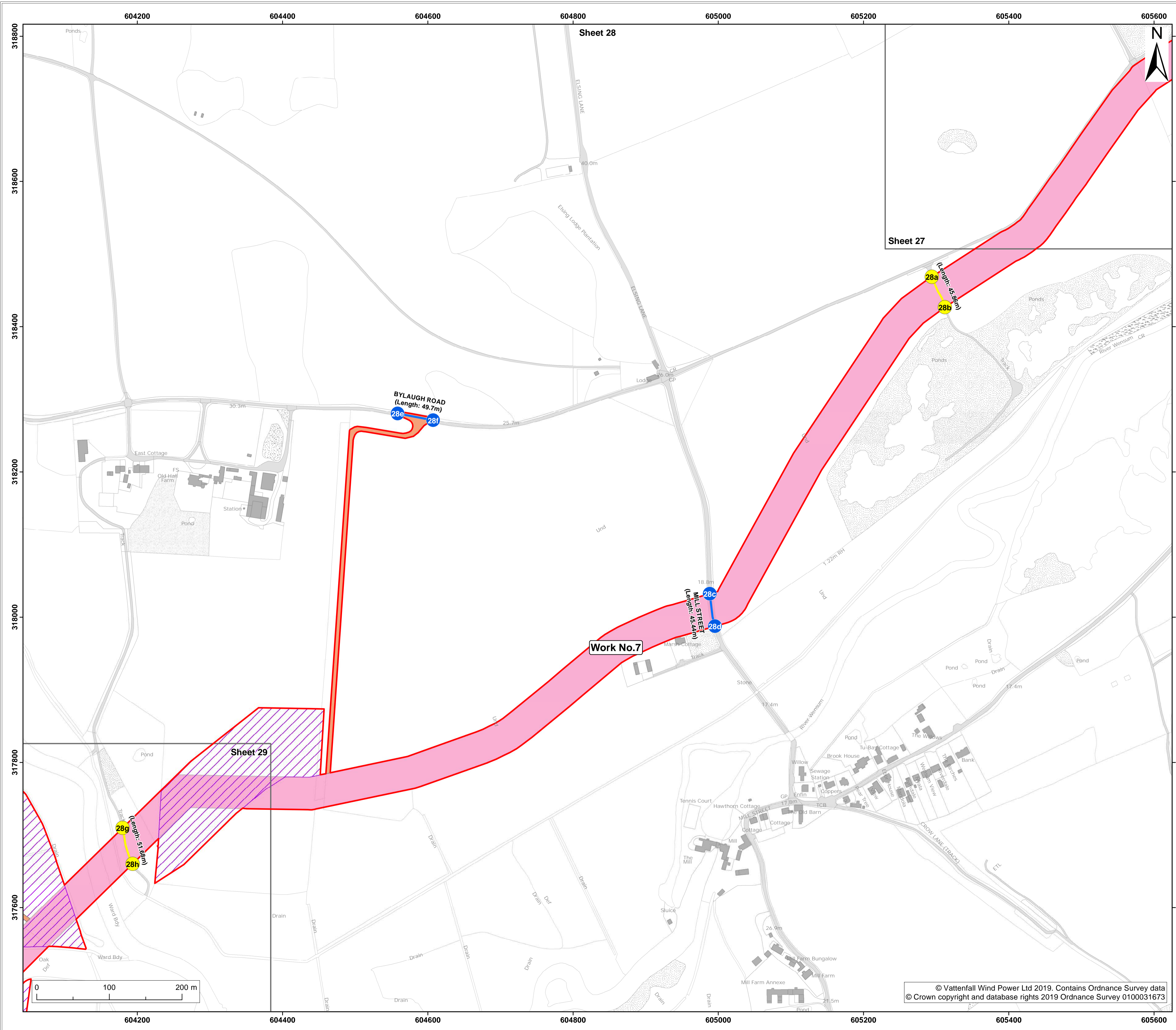
Doc Ref: 2.4	APFP Ref: 5(2)(j)	Drawing No: PB5640-007-000-006			
Revision: 06	Date: 14/05/2019	Drawn: LB	Checked: CD	Size: A1	Scale: 1:2,500
Revision: 05	Date: 29/04/2019	Drawn: LB	Checked: CD	Size: A1	Scale: 1:2,500

Co-ordinate system: British National Grid EPSG: 27700



© Vattenfall Wind Power Ltd 2019. Contains Ordnance Survey data © Crown copyright and database rights 2019 Ordnance Survey 0100031673





- Legend:**
- Order limits
 - Sheet boundary
 - Work No.7
- Land to be used in connection with construction or maintenance of the works**
- Trenchless crossing zone (used under Scenario 2 only)
 - Site side access
- Street subject to street works (streets)**
- Points referred to in Schedule 2 of the DCO
 - Street subject to street works (private tracks)
 - Points referred to in Schedule 2 of the DCO

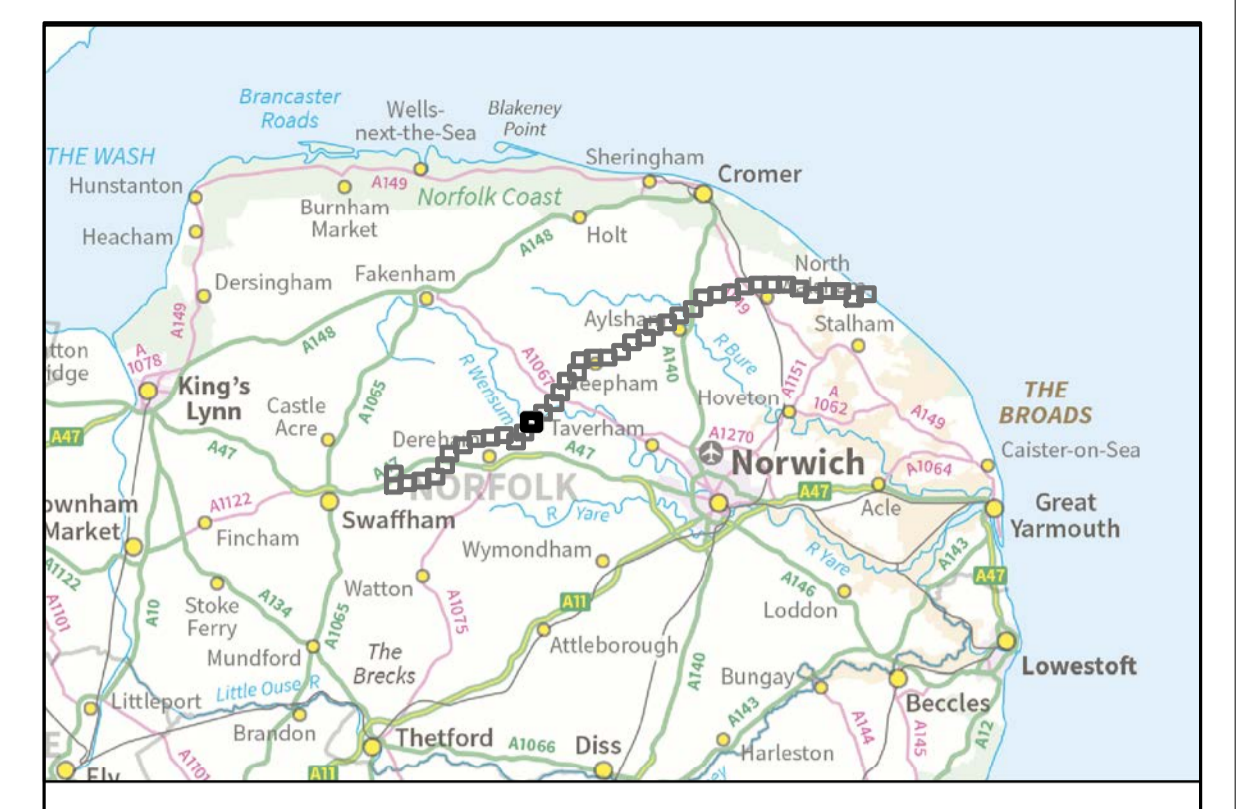
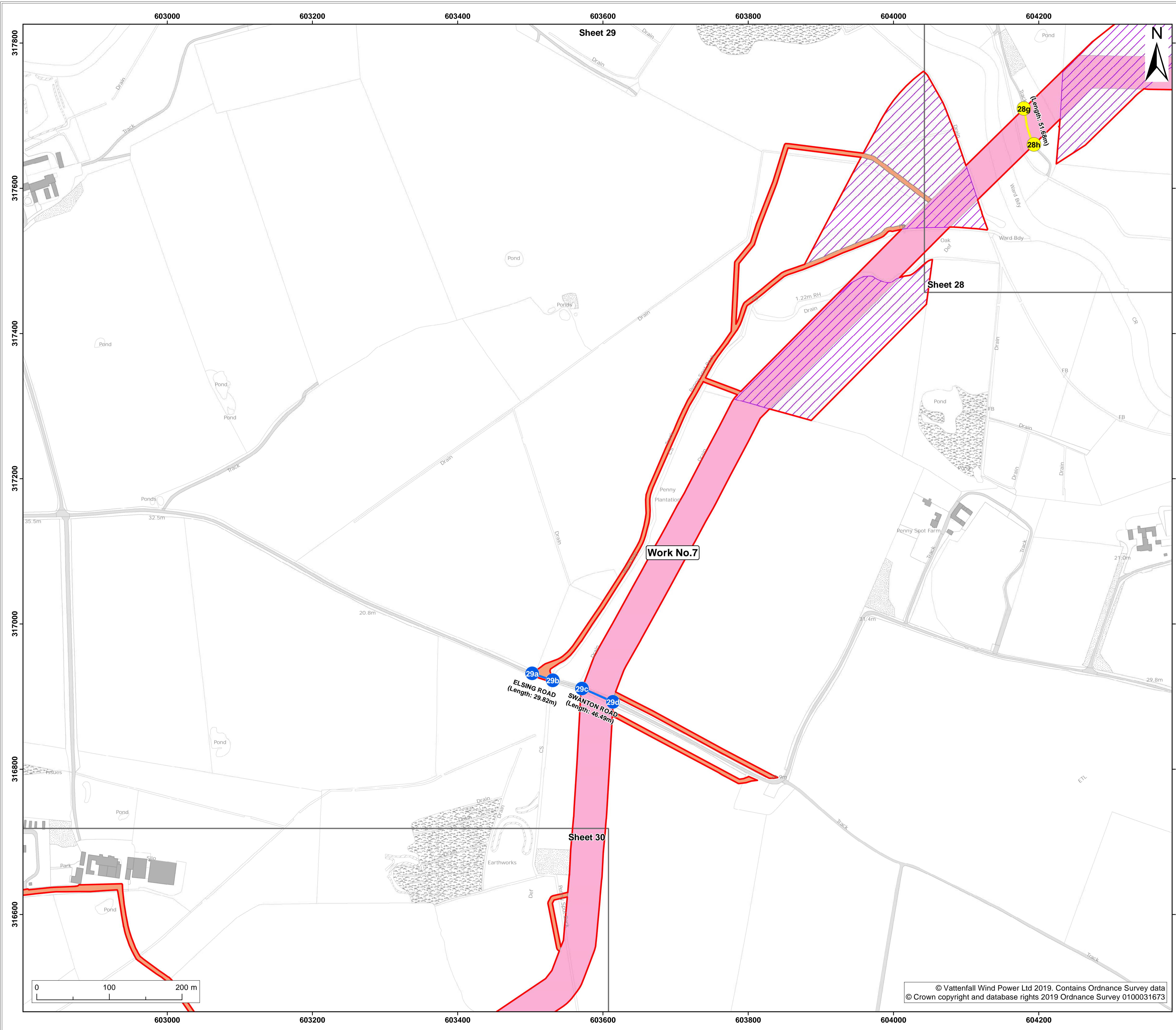
Project: **Norfolk Boreas Offshore Wind Farm** Report: **Development Consent Order**

Title: **2.4 Works plan (onshore) (sheet 28 of 42)**

Doc Ref: 2.4	APFP Ref: 5(2)(j)	Drawing No: PB5640-007-000-006			
Revision: 06	Date: 14/05/2019	Drawn: LB	Checked: CD	Size: A1	Scale: 1:2,500
	05	29/04/2019	LB	CD	A1 1:2,500

Co-ordinate system: **British National Grid** EPSG: **27700**





Legend:

- Order limits
- Sheet boundary
- Work No.7

Land to be used in connection with construction or maintenance of the works

- Trenchless crossing zone (used under Scenario 2 only)
- Site side access

Street subject to street works (streets)

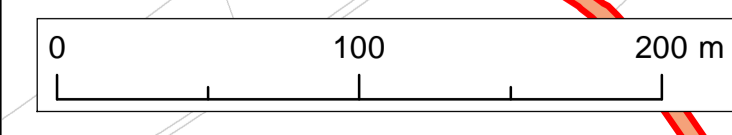
- Points referred to in Schedule 2 of the DCO
- Street subject to street works (private tracks)
- Points referred to in Schedule 2 of the DCO

Project: **Norfolk Boreas Offshore Wind Farm** Report: **Development Consent Order**

Title: **2.4 Works plan (onshore) (sheet 29 of 42)**

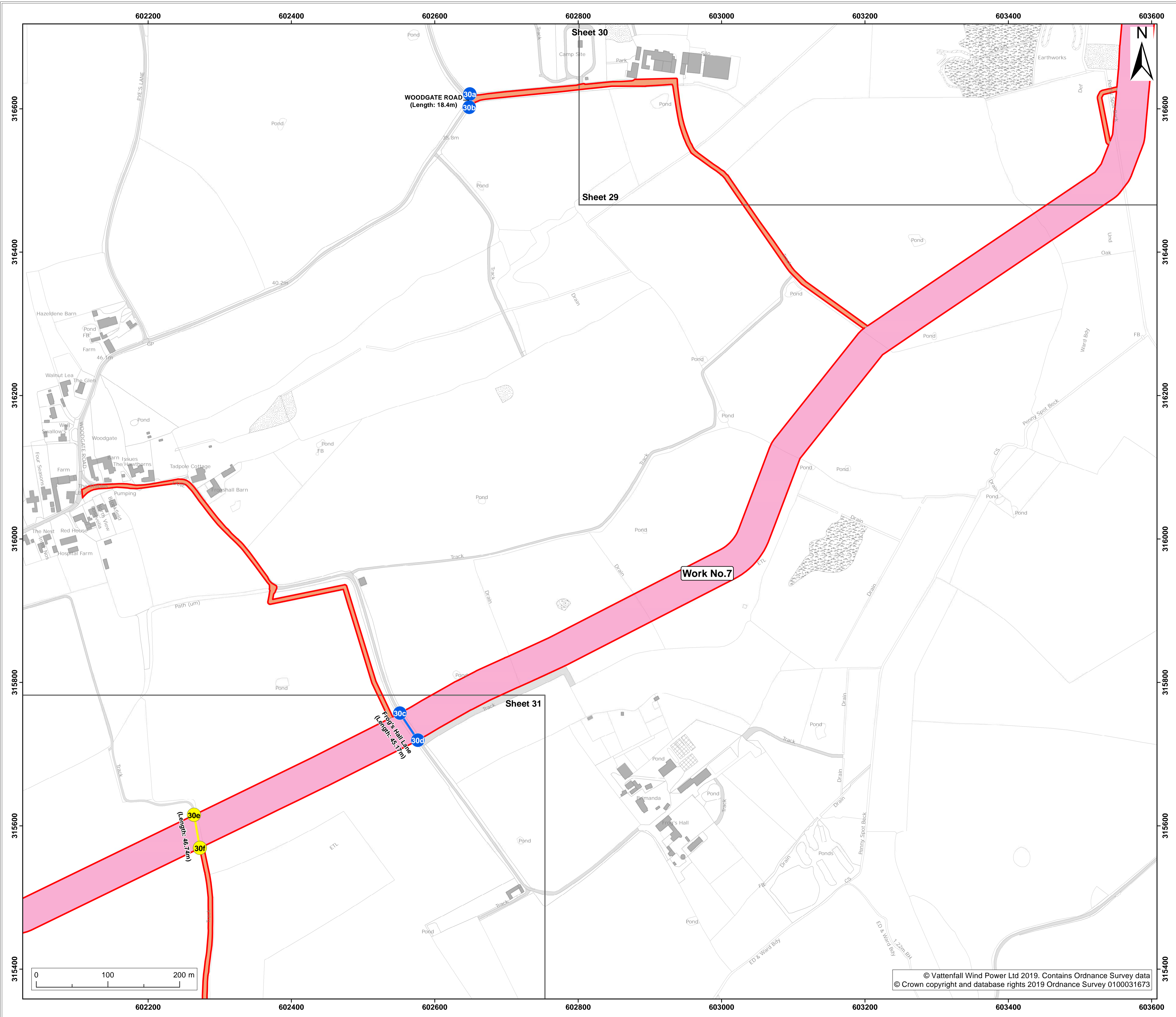
Doc Ref: 2.4	APFP Ref: 5(2)(j)	Drawing No: PB5640-007-000-006			
Revision: 06	Date: 14/05/2019	Drawn: LB	Checked: CD	Size: A1	Scale: 1:2,500
05	29/04/2019	LB	CD	A1	1:2,500

Co-ordinate system: British National Grid EPSG: 27700



© Vattenfall Wind Power Ltd 2019. Contains Ordnance Survey data © Crown copyright and database rights 2019 Ordnance Survey 0100031673





- Legend:**
- Order limits
 - Sheet boundary
 - Work No.7
- Land to be used in connection with construction or maintenance of the works**
- Site side access
- Street subject to street works (streets)**
- Points referred to in Schedule 2 of the DCO
- Street subject to street works (private tracks)**
- Points referred to in Schedule 2 of the DCO

Project: **Norfolk Boreas Offshore Wind Farm** Report: **Development Consent Order**

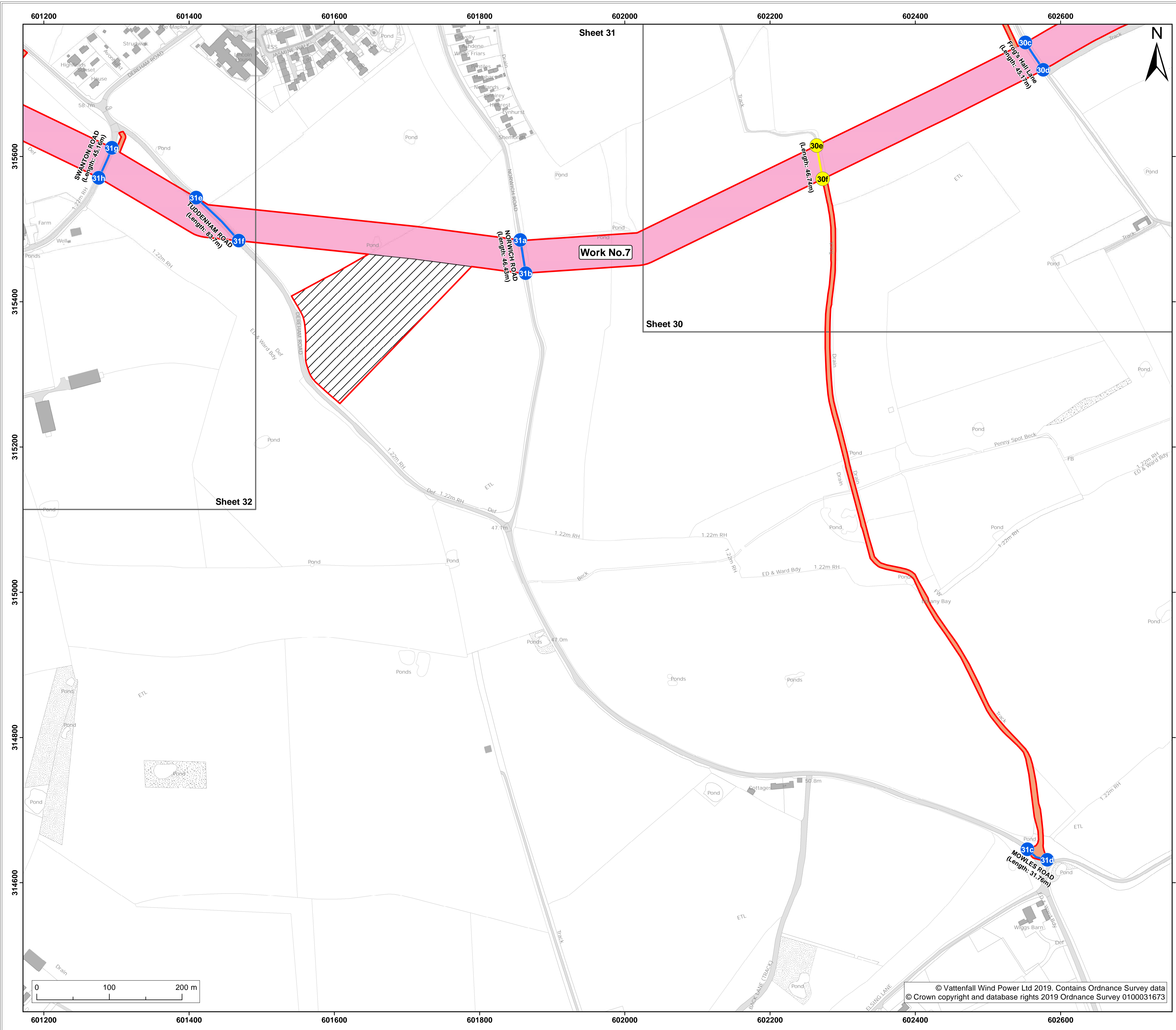
Title: **2.4 Works plan (onshore) (sheet 30 of 42)**

Doc Ref: 2.4	APFP Ref: 5(2)(j)	Drawing No: PB5640-007-000-006			
Revision: 06	Date: 14/05/2019	Drawn: LB	Checked: CD	Size: A1	Scale: 1:2,500
Revision: 05	Date: 29/04/2019	Drawn: LB	Checked: CD	Size: A1	Scale: 1:2,500

Co-ordinate system: British National Grid EPSG: 27700

© Vattenfall Wind Power Ltd 2019. Contains Ordnance Survey data © Crown copyright and database rights 2019 Ordnance Survey 0100031673





- Legend:**
- Order limits
 - Sheet boundary
 - Work No.7
- Land to be used in connection with construction or maintenance of the works**
- Mobilisation zone (used under Scenario 2 only)
 - Site side access
- Street subject to street works (streets)**
- Street subject to street works (streets)
- Points referred to in Schedule 2 of the DCO**
- Points referred to in Schedule 2 of the DCO
 - Points referred to in Schedule 2 of the DCO

Project: **Norfolk Boreas Offshore Wind Farm** Report: **Development Consent Order**

Title: **2.4 Works plan (onshore) (sheet 31 of 42)**

Doc Ref: 2.4	APFP Ref: 5(2)(j)	Drawing No: PB5640-007-000-006			
Revision: 06	Date: 14/05/2019	Drawn: LB	Checked: CD	Size: A1	Scale: 1:2,500
Revision: 05	Date: 29/04/2019	Drawn: LB	Checked: CD	Size: A1	Scale: 1:2,500

Co-ordinate system: British National Grid EPSG: 27700

© Vattenfall Wind Power Ltd 2019. Contains Ordnance Survey data © Crown copyright and database rights 2019 Ordnance Survey 0100031673





- Legend:**
- Order limits
 - Sheet boundary
 - Work No.7
 - Land to be used in connection with construction or maintenance of the works
 - Mobilisation zone (used under Scenario 2 only)
 - Trenchless crossing zone (used under Scenario 2 only)
 - Site side access
 - Street subject to street works (streets)
 - Points referred to in Schedule 2 of the DCO

Project: **Norfolk Boreas Offshore Wind Farm** Report: **Development Consent Order**

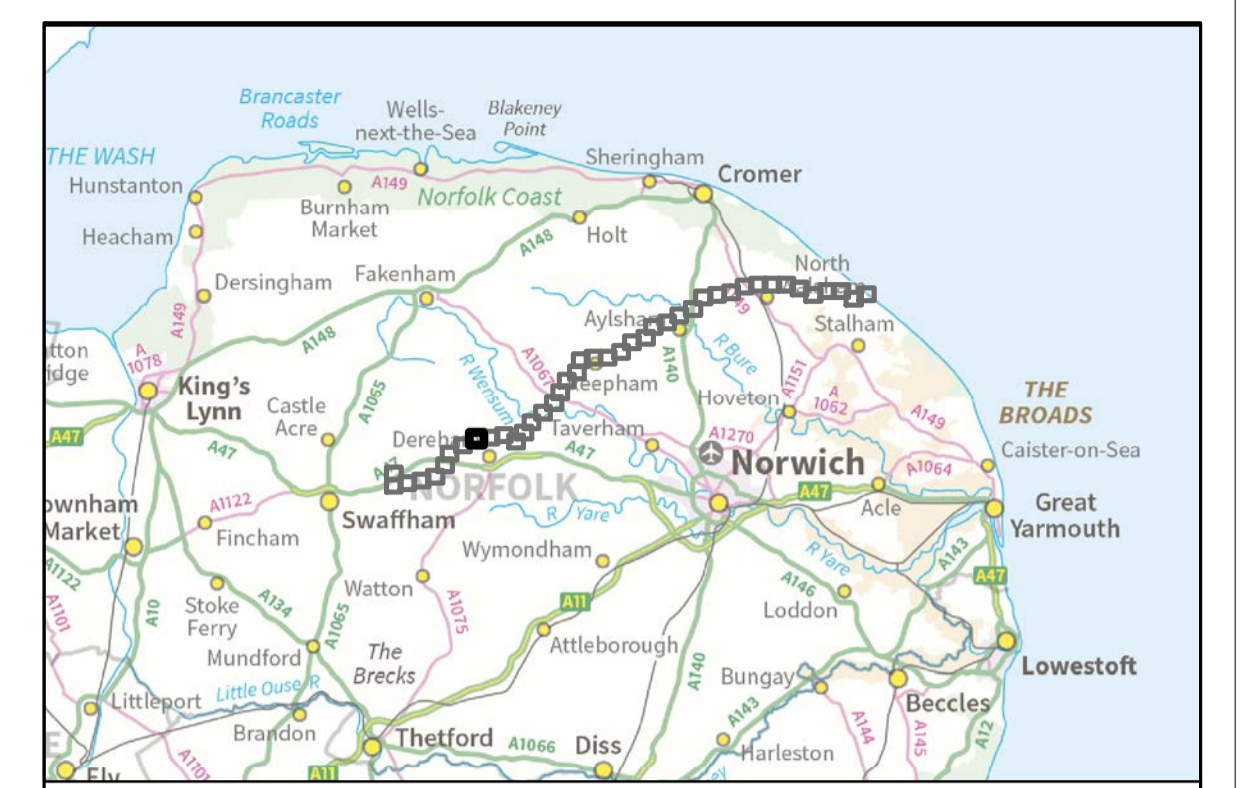
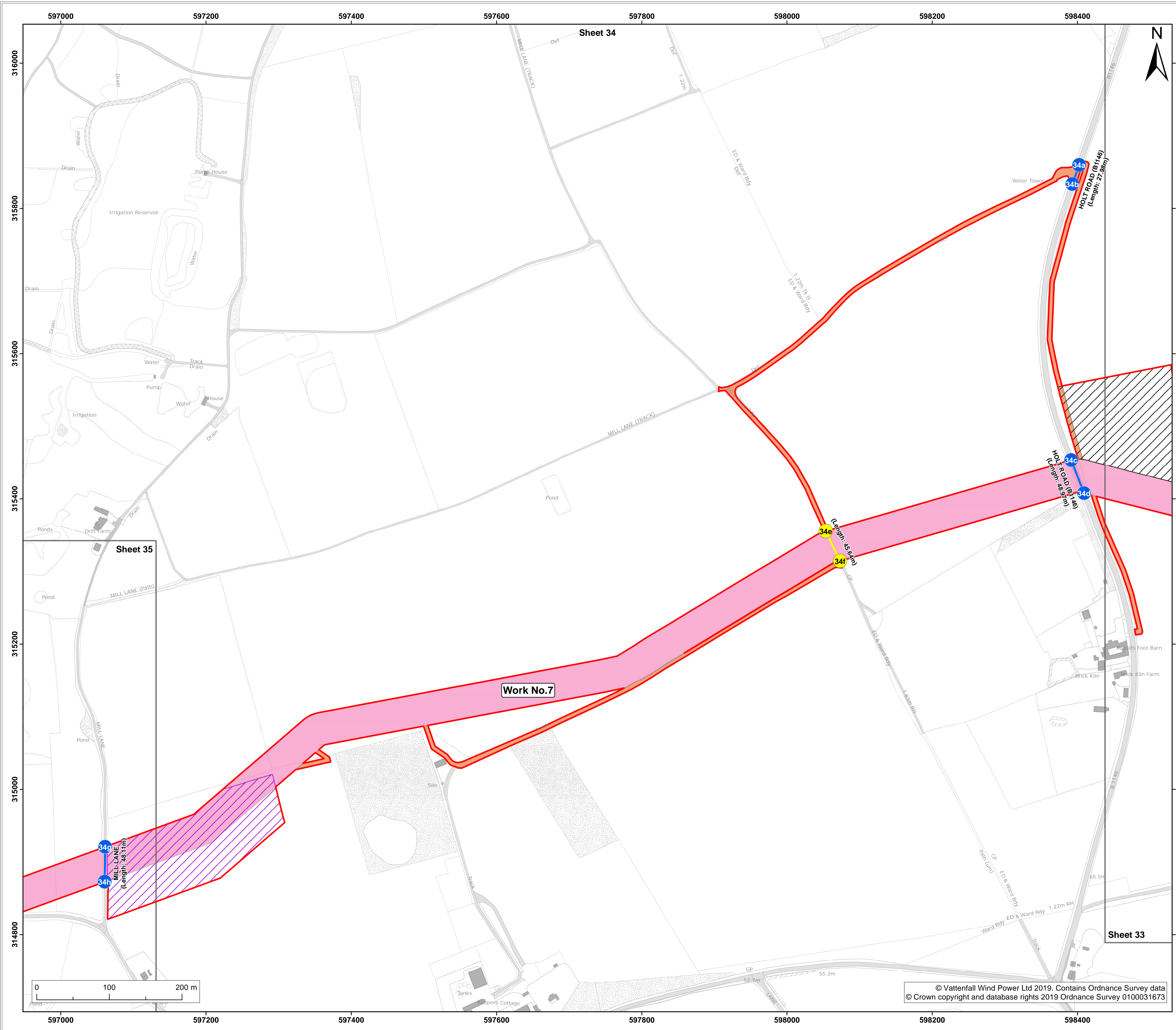
Title: **2.4 Works plan (onshore) (sheet 33 of 42)**

Doc Ref: 2.4	APFP Ref: 5(2)(j)	Drawing No: PB5640-007-000-006			
Revision: 06	Date: 14/05/2019	Drawn: LB	Checked: CD	Size: A1	Scale: 1:2,500
	05	29/04/2019	LB	CD	A1 1:2,500

Co-ordinate system: **British National Grid** EPSG: **27700**



© Vattenfall Wind Power Ltd 2019. Contains Ordnance Survey data © Crown copyright and database rights 2019 Ordnance Survey 0100031673



- Legend:**
- Order limits
 - Sheet boundary
 - Work No.7
- Land to be used in connection with construction or maintenance of the works**
- Mobilisation zone (used under Scenario 2 only)
 - Trenchless crossing zone (used under Scenario 2 only)
 - Site side access
- Street subject to street works (streets)
- Points referred to in Schedule 2 of the DCO
- Street subject to street works (private tracks)
- Points referred to in Schedule 2 of the DCO

Project: **Norfolk Boreas Offshore Wind Farm**

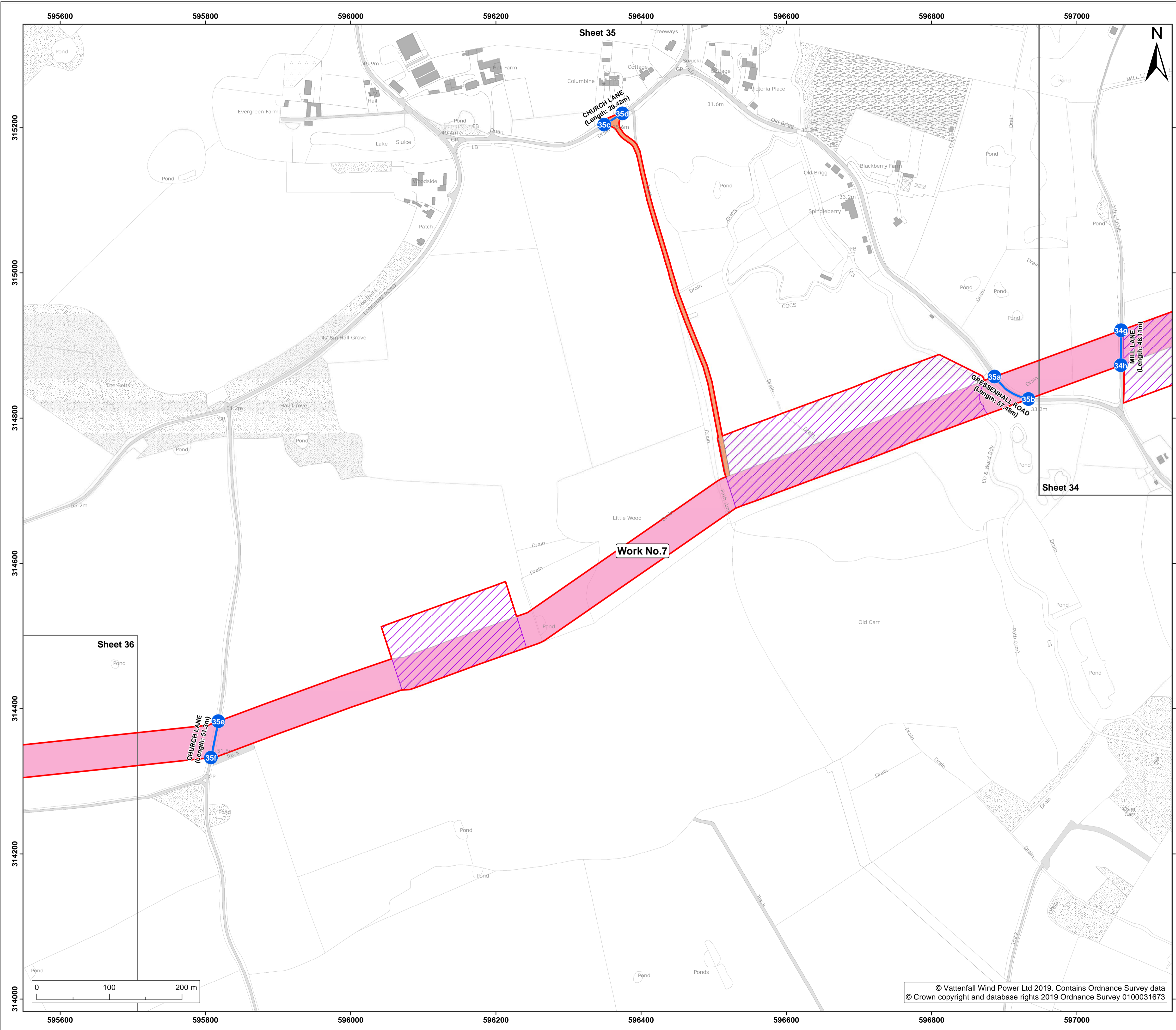
Report: **Development Consent Order**

Title: **2.4 Works plan (onshore) (sheet 34 of 42)**

Doc Ref: 2.4	APFP Ref: 5(2)(j)	Drawing No: PB5640-007-000-006			
Revision: 06	Date: 14/05/2019	Drawn: LB	Checked: CD	Size: A1	Scale: 1:2,500
Revision: 05	Date: 29/04/2019	Drawn: LB	Checked: CD	Size: A1	Scale: 1:2,500

Co-ordinate system: British National Grid EPSG: 27700





- Legend:**
- Order limits
 - Sheet boundary
 - Work No.7
 - Land to be used in connection with construction or maintenance of the works
 - Trenchless crossing zone (used under Scenario 2 only)
 - Site side access
 - Street subject to street works (streets)
 - Points referred to in Schedule 2 of the DCO

Project: **Norfolk Boreas Offshore Wind Farm** Report: **Development Consent Order**

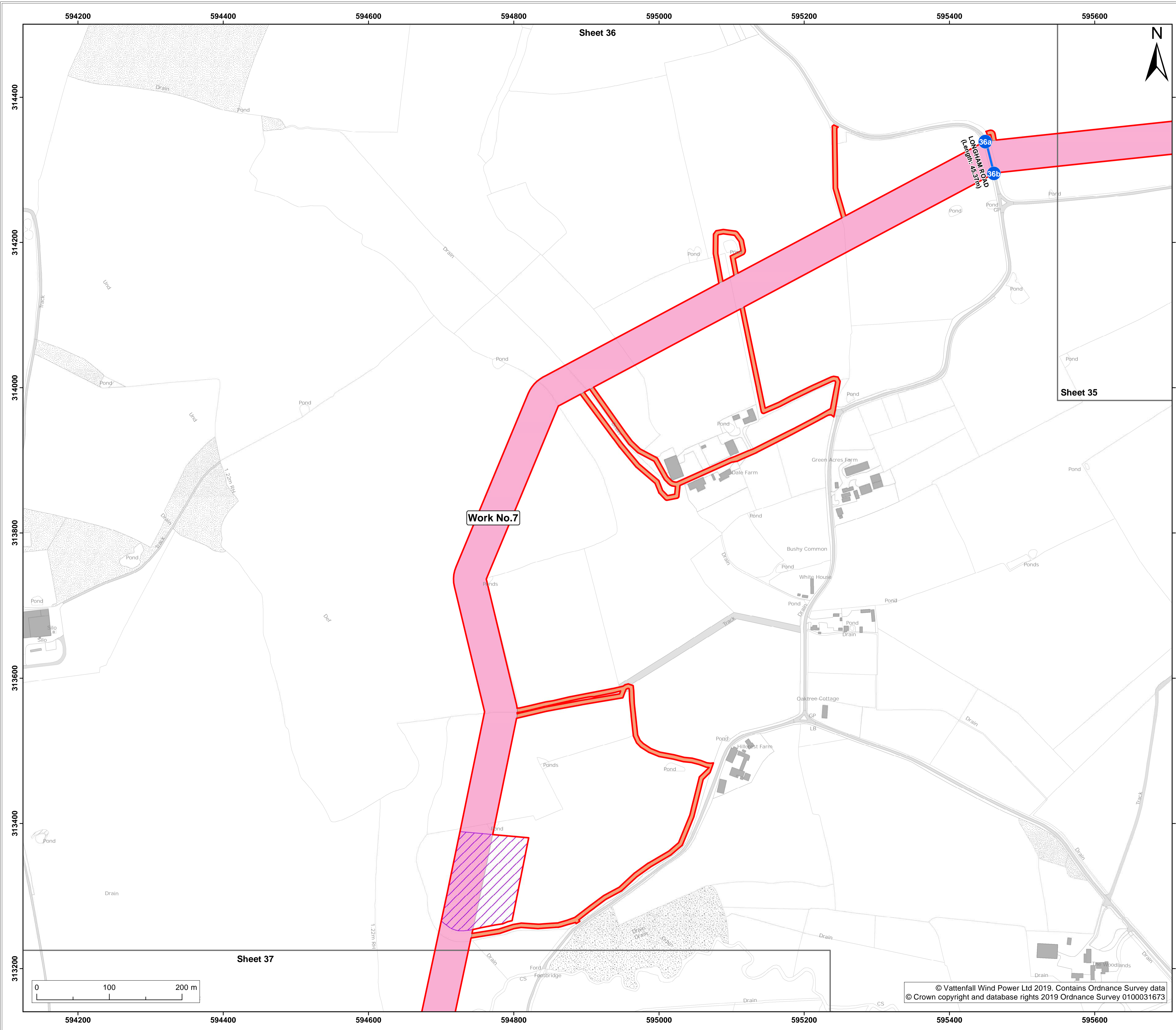
Title: **2.4 Works plan (onshore) (sheet 35 of 42)**

Doc Ref: 2.4	APFP Ref: 5(2)(j)	Drawing No: PB5640-007-000-006			
Revision: 06	Date: 14/05/2019	Drawn: LB	Checked: CD	Size: A1	Scale: 1:2,500
05	29/04/2019	LB	CD	A1	1:2,500

Co-ordinate system: **British National Grid** EPSG: **27700**



© Vattenfall Wind Power Ltd 2019. Contains Ordnance Survey data © Crown copyright and database rights 2019 Ordnance Survey 0100031673



- Legend:**
- Order limits
 - Sheet boundary
 - Work No.7
 - Land to be used in connection with construction or maintenance of the works
 - Trenchless crossing zone (used under Scenario 2 only)
 - Site side access
 - Street subject to street works (streets)
 - Points referred to in Schedule 2 of the DCO

Project: **Norfolk Boreas Offshore Wind Farm** Report: **Development Consent Order**

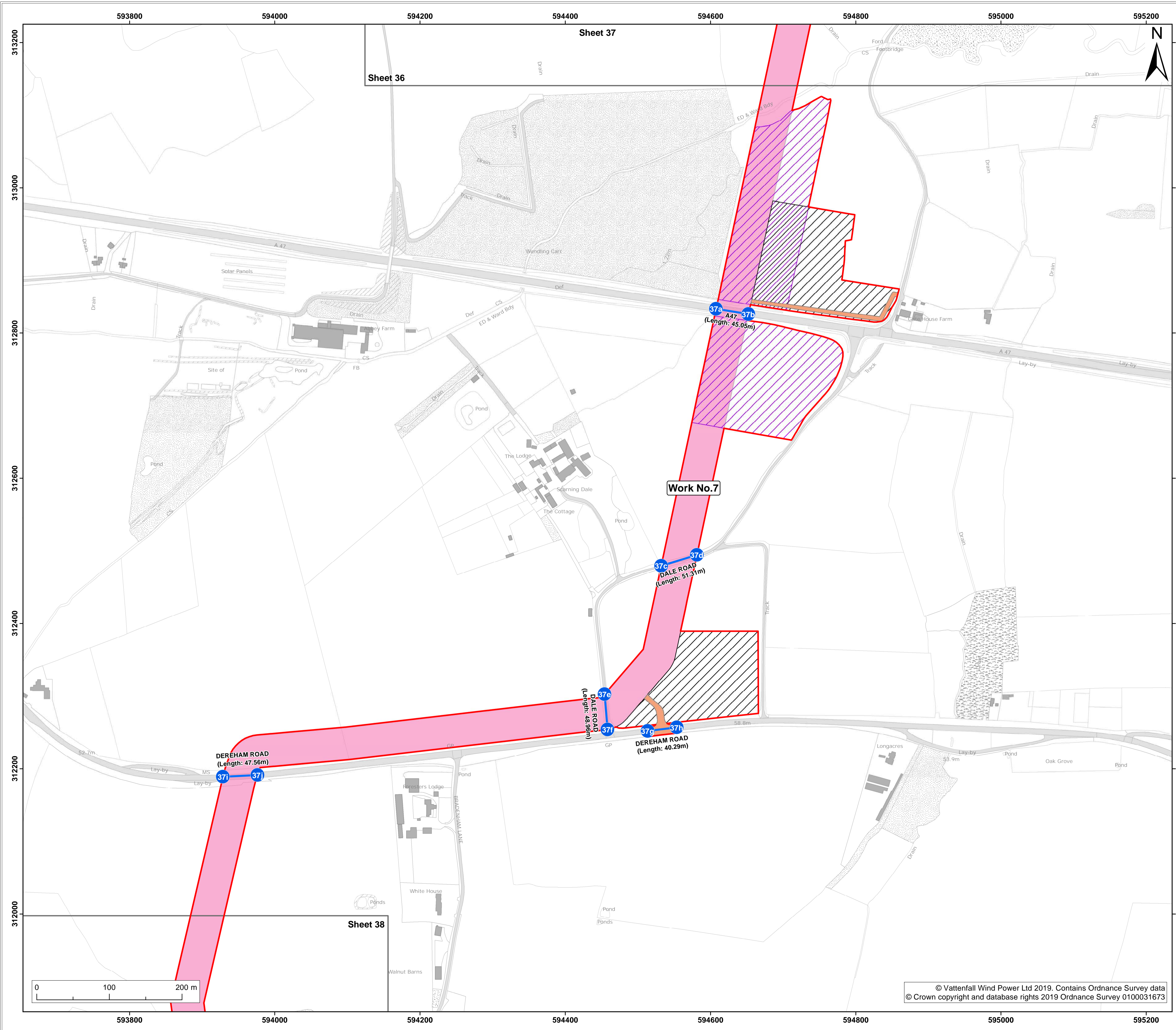
Title: **2.4 Works plan (onshore) (sheet 36 of 42)**

Doc Ref: 2.4	APFP Ref: 5(2)(j)	Drawing No: PB5640-007-000-006			
Revision: 06	Date: 14/05/2019	Drawn: LB	Checked: CD	Size: A1	Scale: 1:2,500
Revision: 05	Date: 29/04/2019	Drawn: LB	Checked: CD	Size: A1	Scale: 1:2,500

Co-ordinate system: British National Grid EPSG: 27700



© Vattenfall Wind Power Ltd 2019. Contains Ordnance Survey data © Crown copyright and database rights 2019 Ordnance Survey 0100031673



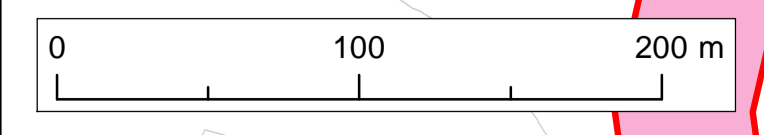
- Legend:**
- Order limits
 - Sheet boundary
 - Work No.7
- Land to be used in connection with construction or maintenance of the works**
- Mobilisation zone (used under Scenario 2 only)
 - Trenchless crossing zone (used under Scenario 2 only)
 - Site side access
- Street subject to street works (streets)
 - Points referred to in Schedule 2 of the DCO

Project: **Norfolk Boreas Offshore Wind Farm** Report: **Development Consent Order**

Title: **2.4 Works plan (onshore) (sheet 37 of 42)**

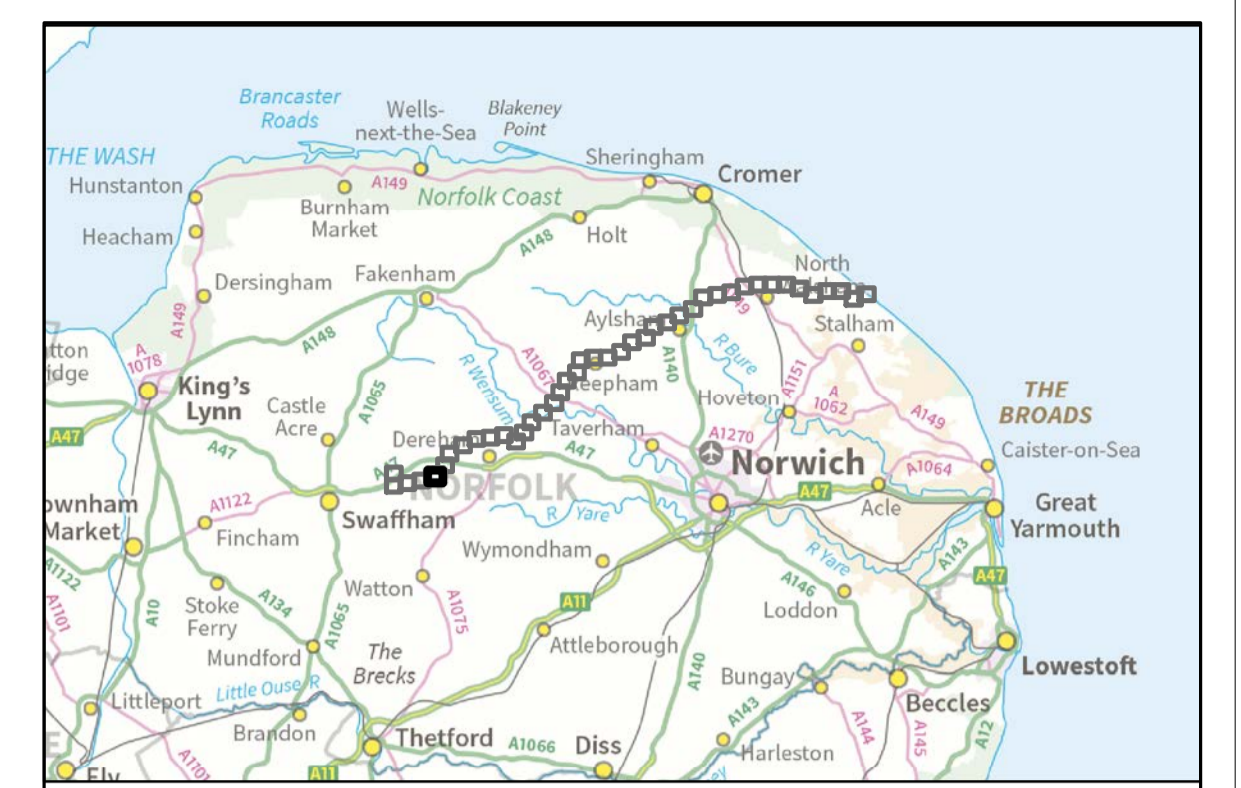
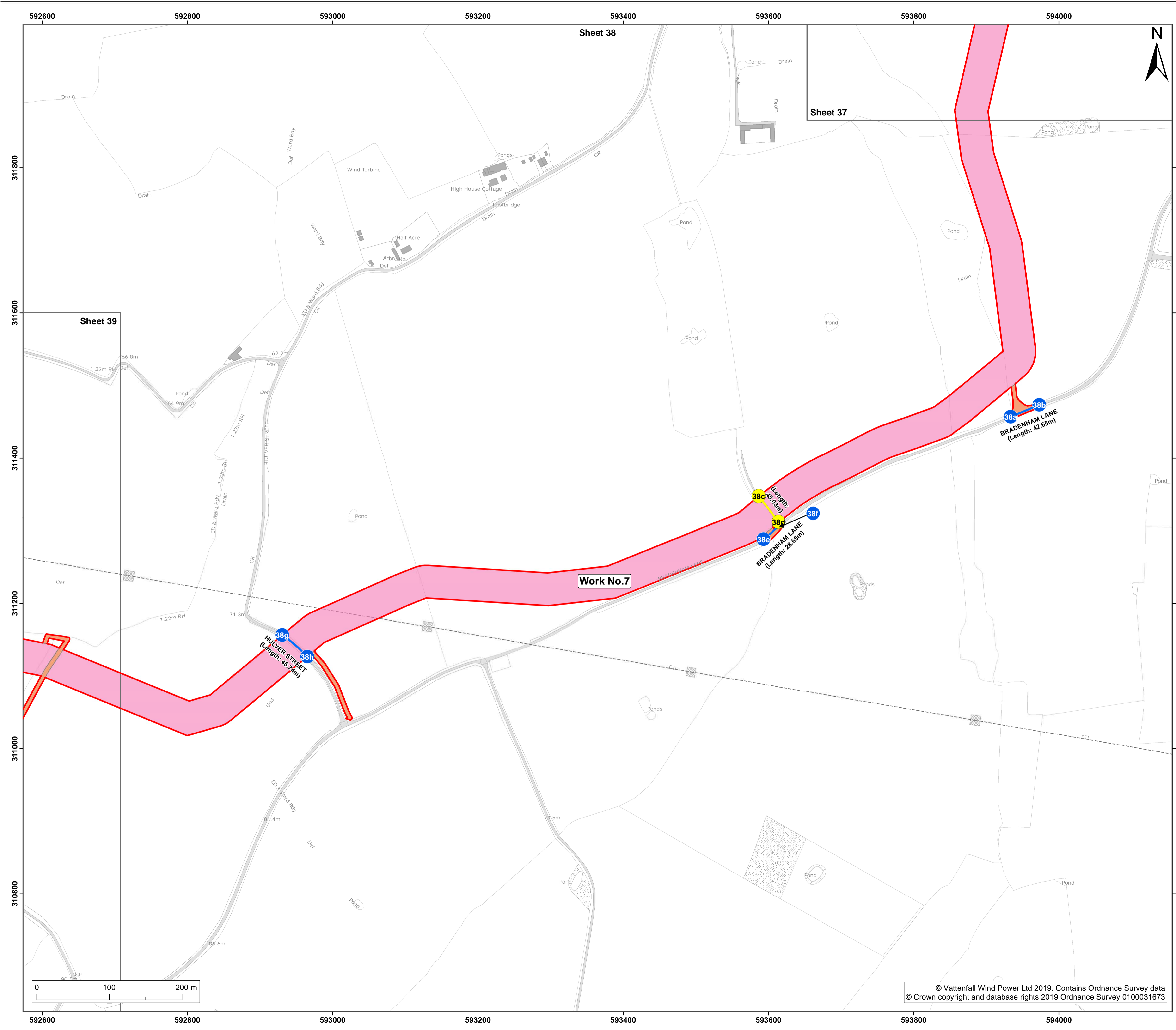
Doc Ref: 2.4	APFP Ref: 5(2)(j)	Drawing No: PB5640-007-000-006			
Revision: 06	Date: 14/05/2019	Drawn: LB	Checked: CD	Size: A1	Scale: 1:2,500
	05	29/04/2019	LB	CD	A1 1:2,500

Co-ordinate system: British National Grid EPSG: 27700



© Vattenfall Wind Power Ltd 2019. Contains Ordnance Survey data
© Crown copyright and database rights 2019 Ordnance Survey 0100031673





- Legend:**
- Order limits
 - Sheet boundary
 - Work No.7
- Land to be used in connection with construction or maintenance of the works**
- Site side access
 - Street subject to street works (streets)
 - Points referred to in Schedule 2 of the DCO
 - Street subject to street works (private tracks)
 - Points referred to in Schedule 2 of the DCO

Project: **Norfolk Boreas Offshore Wind Farm** Report: **Development Consent Order**

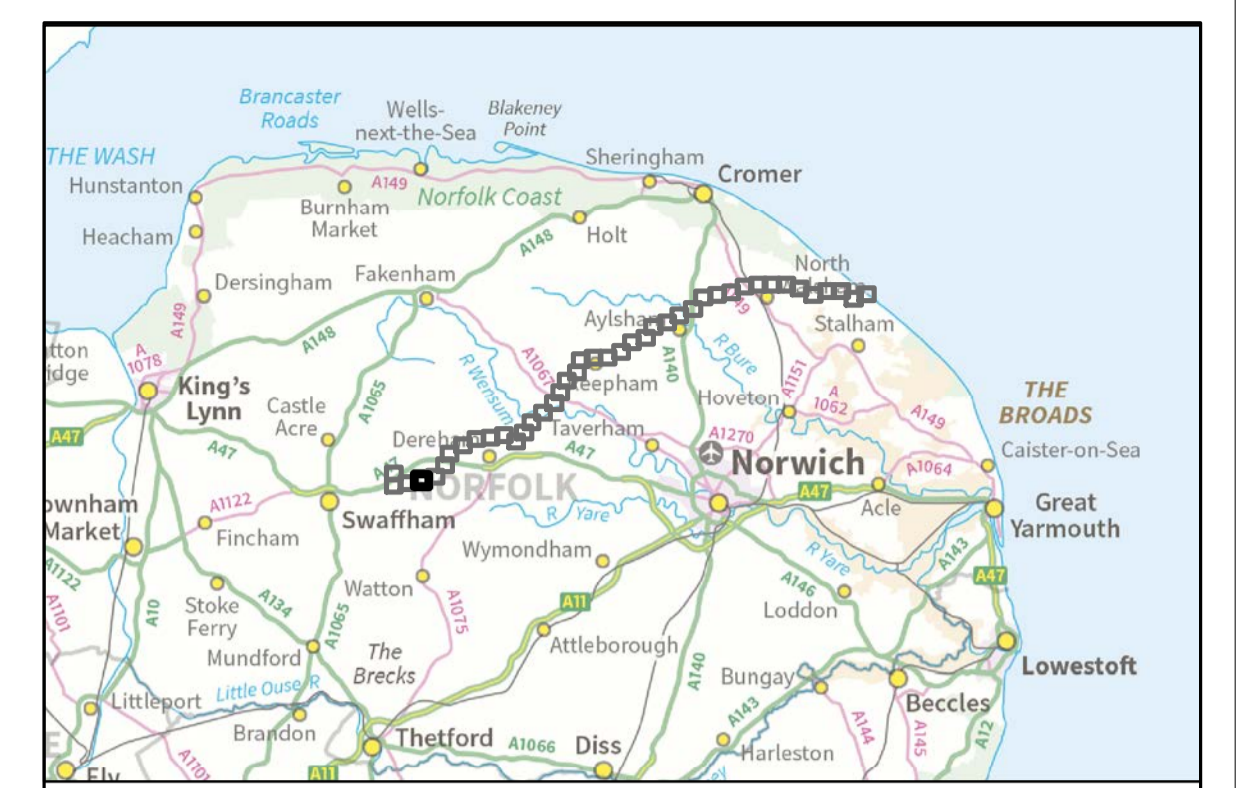
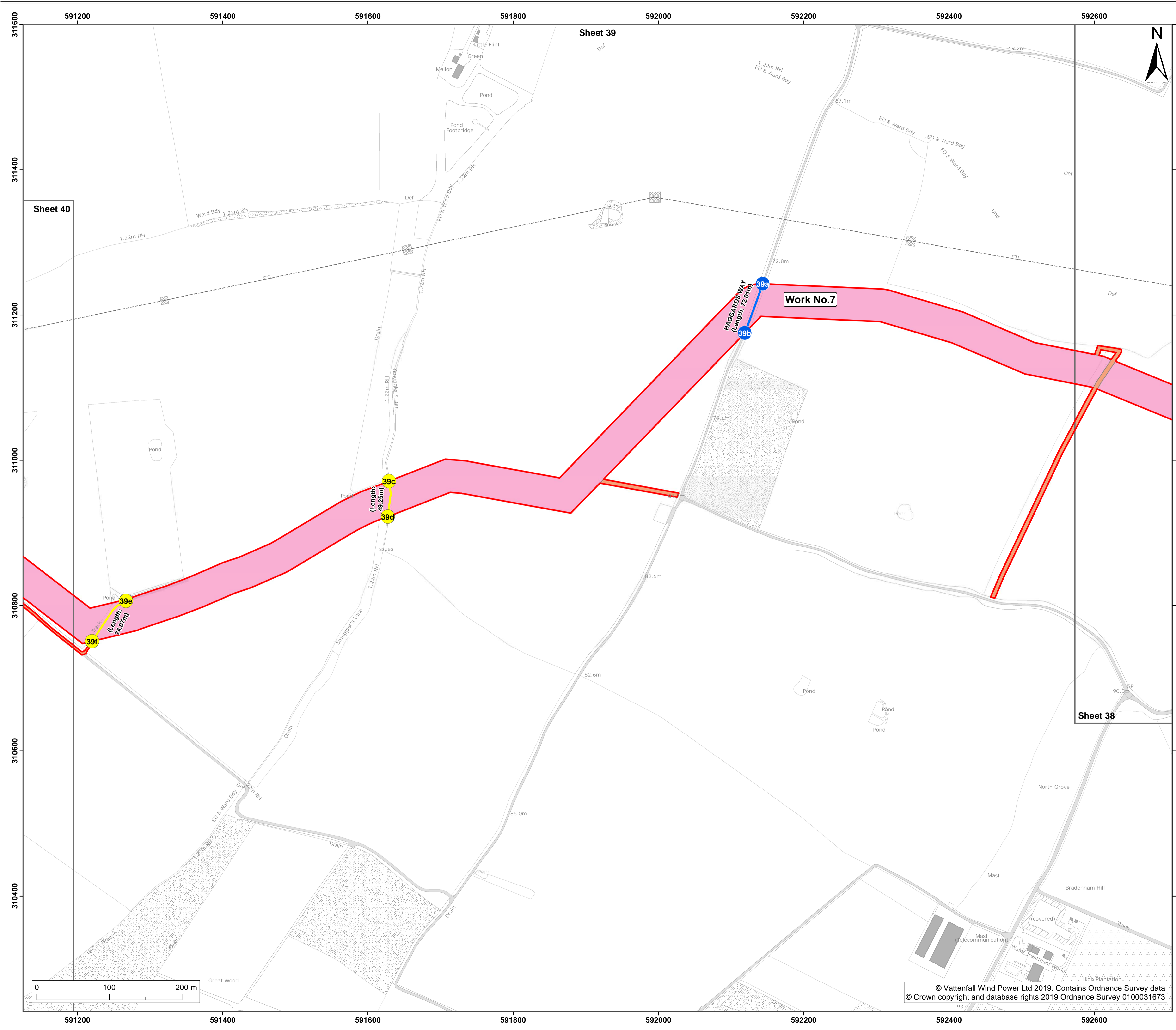
Title: **2.4 Works plan (onshore) (sheet 38 of 42)**

Doc Ref: 2.4	APFP Ref: 5(2)(j)	Drawing No: PB5640-007-000-006			
Revision: 06	Date: 14/05/2019	Drawn: LB	Checked: CD	Size: A1	Scale: 1:2,500
05	29/04/2019	LB	CD	A1	1:2,500

Co-ordinate system: **British National Grid** EPSG: **27700**



© Vattenfall Wind Power Ltd 2019. Contains Ordnance Survey data
© Crown copyright and database rights 2019 Ordnance Survey 0100031673



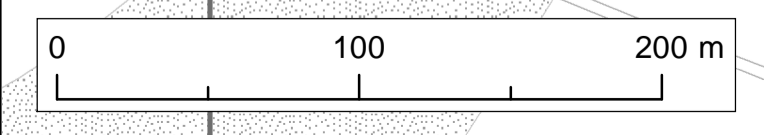
- Legend:**
- Order limits
 - Sheet boundary
 - Work No.7
- Land to be used in connection with construction or maintenance of the works**
- Site side access
- Street subject to street works (streets)**
- Points referred to in Schedule 2 of the DCO
- Street subject to street works (private tracks)**
- Points referred to in Schedule 2 of the DCO

Project: **Norfolk Boreas Offshore Wind Farm** Report: **Development Consent Order**

Title: **2.4 Works plan (onshore) (sheet 39 of 42)**

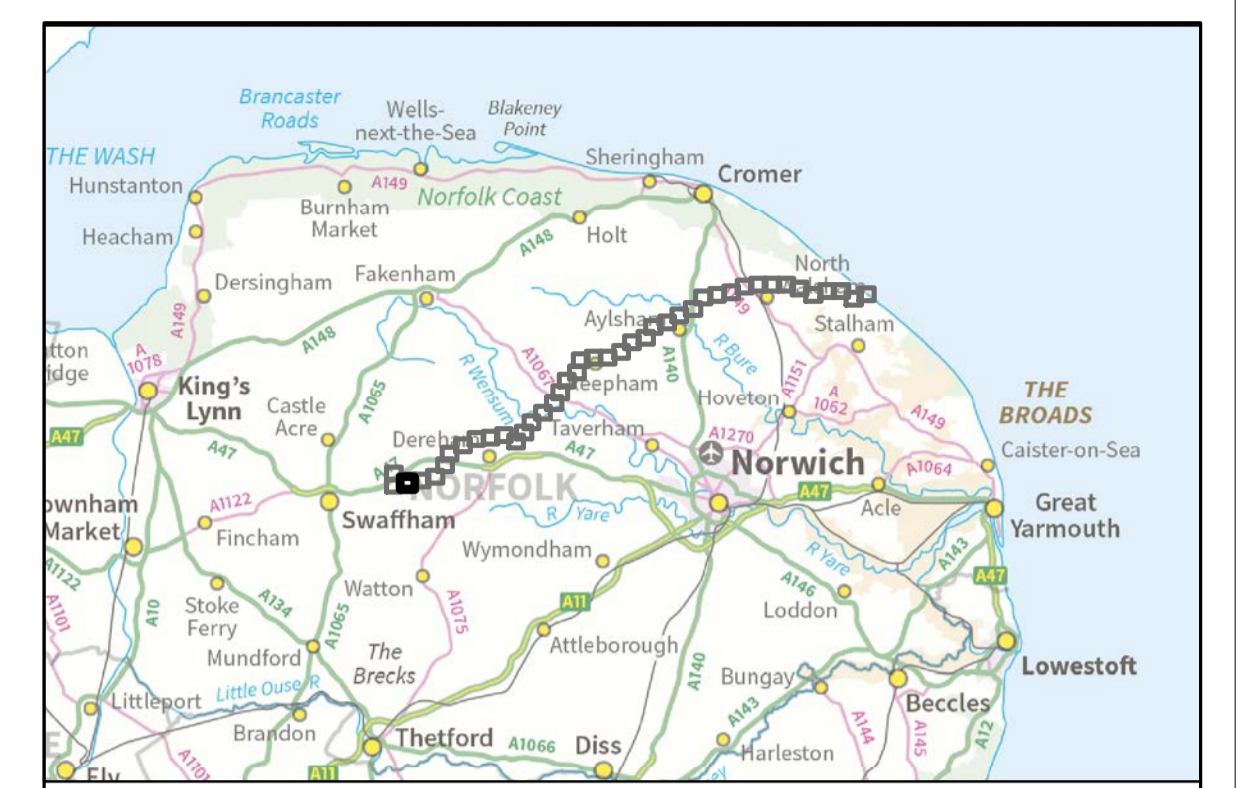
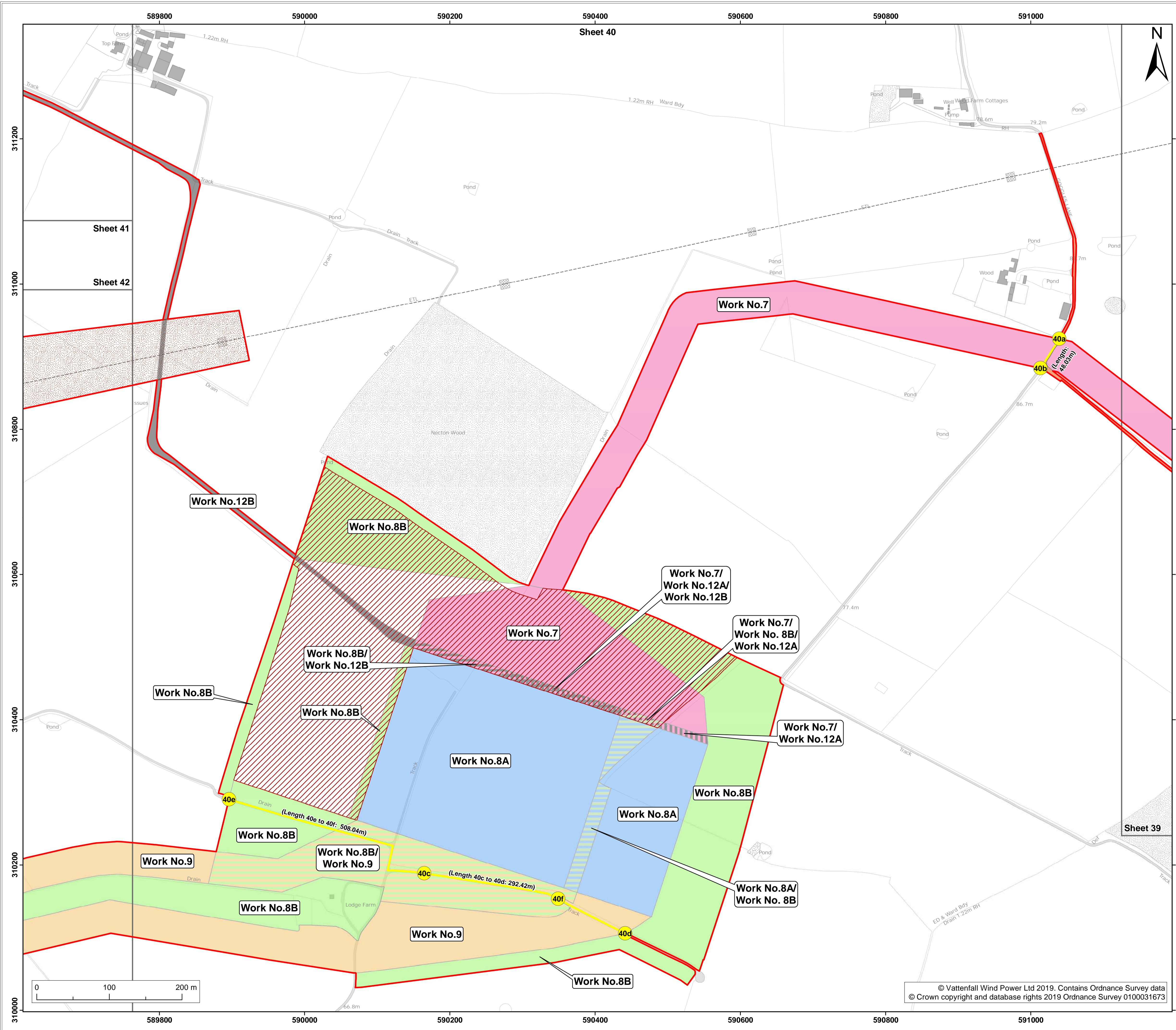
Doc Ref: 2.4	APFP Ref: 5(2)(j)	Drawing No: PB5640-007-000-006			
Revision: 06	Date: 14/05/2019	Drawn: LB	Checked: CD	Size: A1	Scale: 1:2,500
	05	29/04/2019	LB	CD	A1 1:2,500

Co-ordinate system: **British National Grid** EPSG: **27700**



© Vattenfall Wind Power Ltd 2019. Contains Ordnance Survey data
© Crown copyright and database rights 2019 Ordnance Survey 0100031673





- Legend:**
- Order limits
 - Sheet boundary
 - Work No.7
 - Work No.7/Work No.12A
 - Work No.7/Work No.12B
 - Work No.7/Work No.12A/Work No.12B
 - Work No.7/Work No.8B/Work No.12A
 - Work No.8A
 - Work No.8B
 - Work No.8A/Work No.8B
 - Work No.8B/Work No.9
 - Work No.9
 - Work No.12B
- Land to be used in connection with construction or maintenance of the works**
- Temporary construction area
 - National Grid overhead line temporary works area and overhead line modification corridor
 - Site side access
 - Street subject to street works (private tracks)
 - Points referred to in Schedule 2 of the DCO

Project: **Norfolk Boreas Offshore Wind Farm** Report: **Development Consent Order**

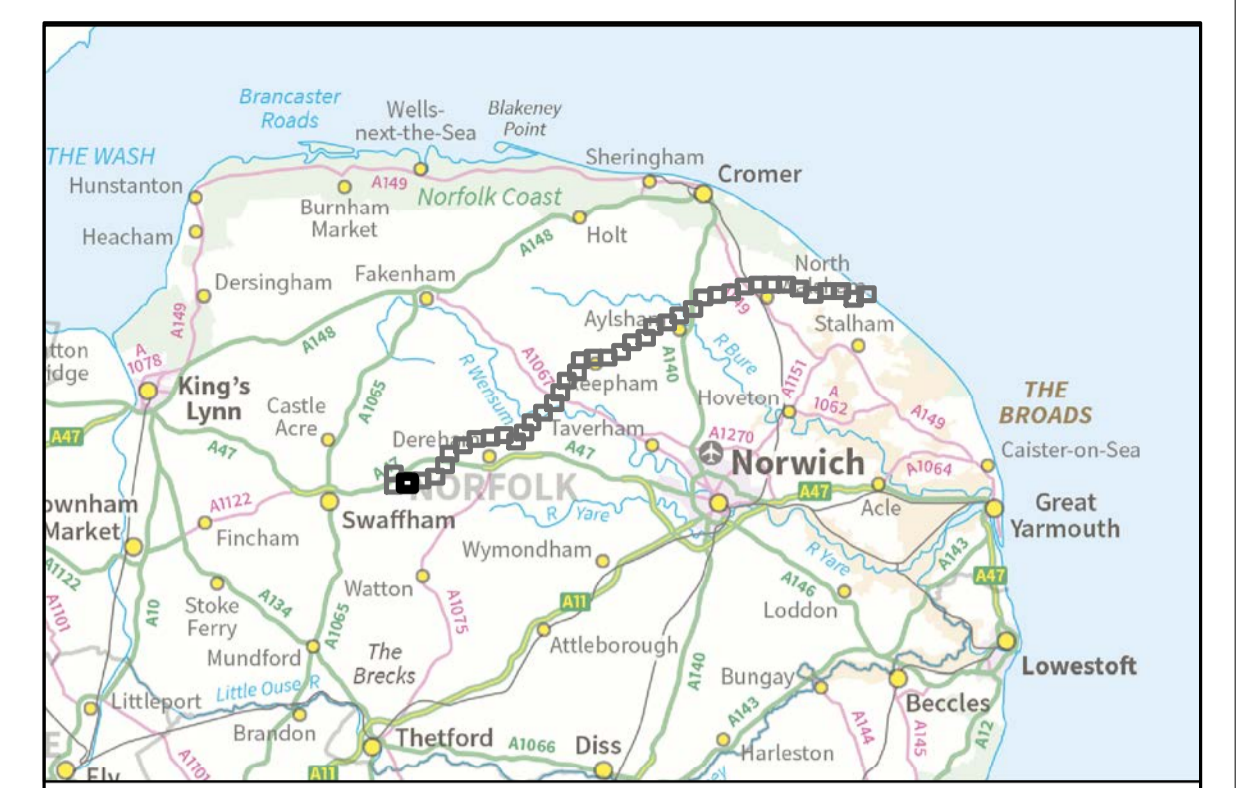
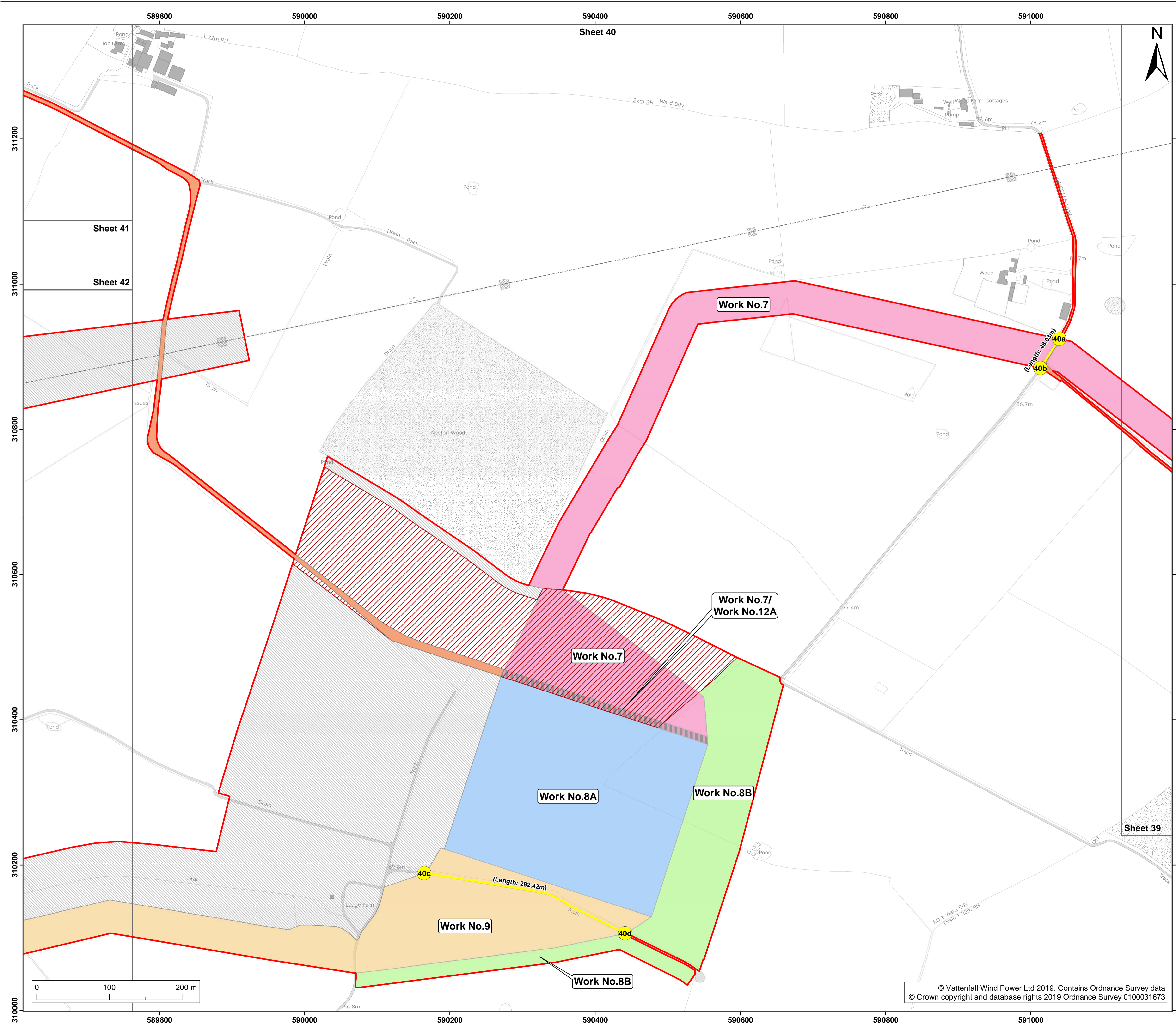
Title: **2.4 Works plan (onshore) (sheet 40 of 42 - Combined plan for Scenario 1 and Scenario 2)**

Doc Ref: 2.4	APFP Ref: 5(2)(j)	Drawing No: PB5640-007-000-006
Revision: 04	Date: 19/02/2019	Drawn: LB
03	09/01/2019	CD
		Checked: CD
		Size: A1
		Scale: 1:2,500

Co-ordinate system: British National Grid EPSG: 27700



© Vattenfall Wind Power Ltd 2019. Contains Ordnance Survey data © Crown copyright and database rights 2019 Ordnance Survey 0100031673



- Legend:**
- Order limits
 - Sheet boundary
 - Work No.7
 - Work No.7/Work No.12A
 - Work No.8A
 - Work No.8B
 - Work No.9
 - Alternate area only to be used under Scenario 2
- Land to be used in connection with construction or maintenance of the works**
- Temporary construction area
 - Site side access
 - Street subject to street works (private tracks)
 - Points referred to in Schedule 2 of the DCO

Project: **Norfolk Boreas Offshore Wind Farm** Report: **Development Consent Order**

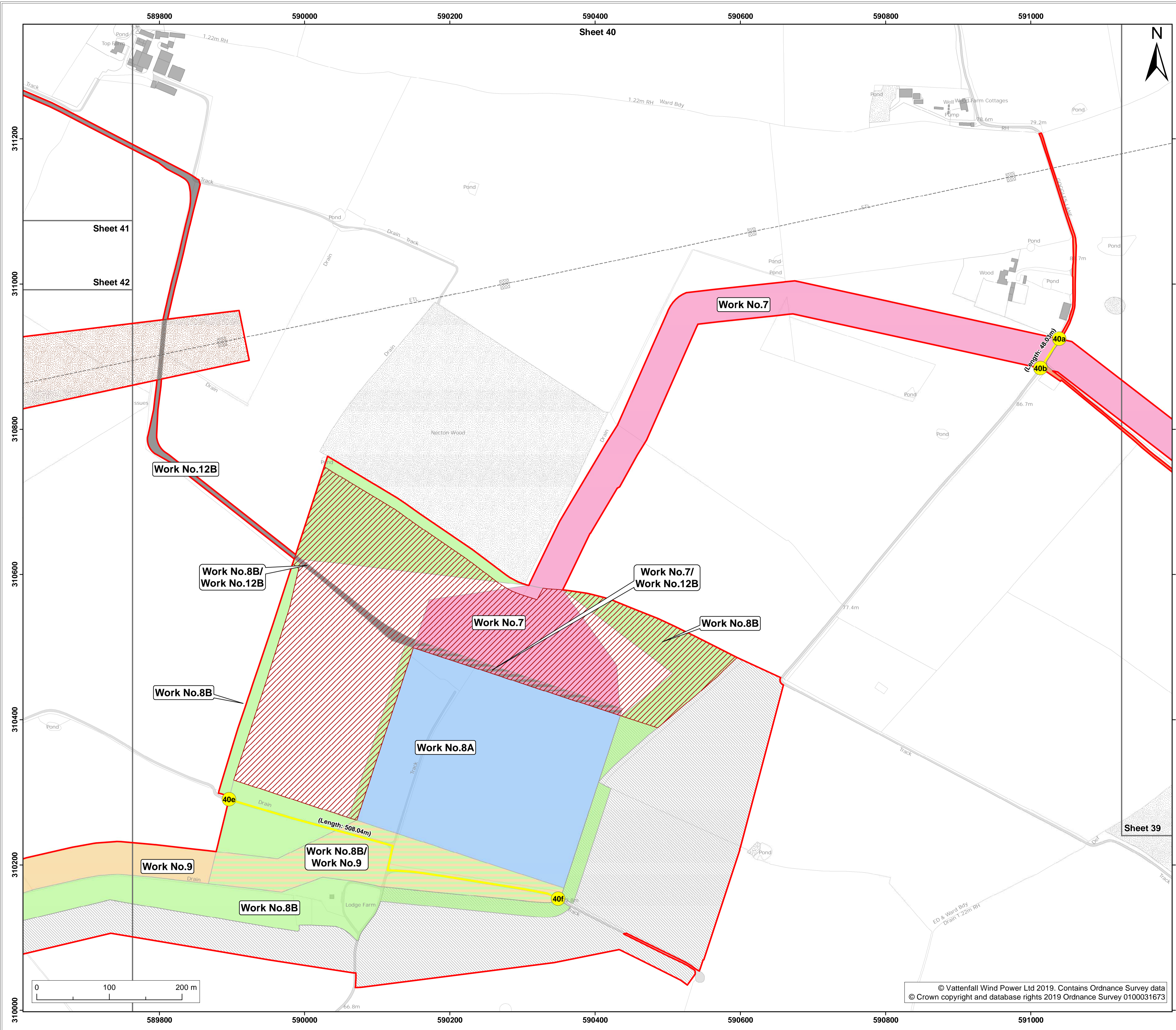
Title: **2.4 Works plan (onshore) (sheet 40a of 42 - Scenario 1)**

Doc Ref: 2.4	APFP Ref: 5(2)(j)	Drawing No: PB5640-007-000-007			
Revision: 03	Date: 19/02/2019	Drawn: LB	Checked: CD	Size: A1	Scale: 1:2,500
Revision: 02	Date: 02/01/2019	Drawn: LB	Checked: CD	Size: A1	Scale: 1:2,500

Co-ordinate system: British National Grid EPSG: 27700



© Vattenfall Wind Power Ltd 2019. Contains Ordnance Survey data © Crown copyright and database rights 2019 Ordnance Survey 0100031673



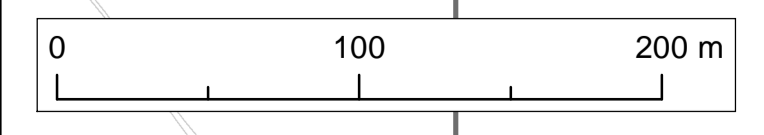
- Legend:**
- Order limits
 - Sheet boundary
 - Work No.7
 - Work No.7/Work No.12B
 - Work No.8A
 - Work No.8B
 - Work No.8B/Work No.9
 - Work No.9
 - Work No.12B
 - Alternate area only to be used under Scenario 1
- Land to be used in connection with construction or maintenance of the works**
- Temporary construction area
 - National Grid overhead line temporary works area and overhead line modification corridor
 - Site side access
 - Street subject to street works (private tracks)
 - Points referred to in Schedule 2 of the DCO

Project: **Norfolk Boreas Offshore Wind Farm** Report: **Development Consent Order**

Title: **2.4 Works plan (onshore) (sheet 40b of 42 - Scenario 2)**

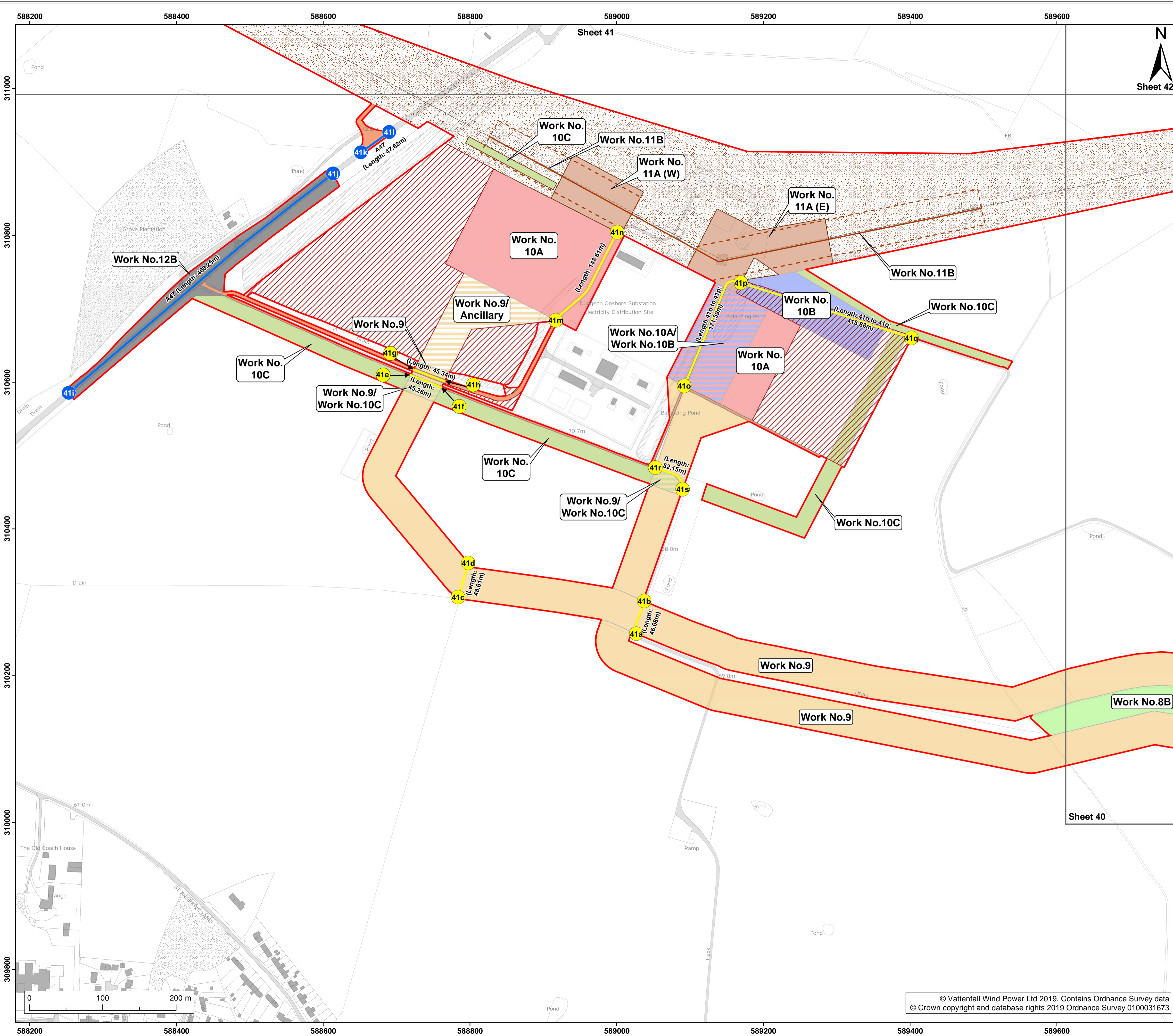
Doc Ref: 2.4	APFP Ref: 5(2)(j)	Drawing No: PB5640-007-000-008			
Revision: 04	Date: 04/03/2019	Drawn: LB	Checked: CD	Size: A1	Scale: 1:2,500
Revision: 03	Date: 19/02/2019	Drawn: LB	Checked: CD	Size: A1	Scale: 1:2,500

Co-ordinate system: British National Grid EPSG: 27700



© Vattenfall Wind Power Ltd 2019. Contains Ordnance Survey data © Crown copyright and database rights 2019 Ordnance Survey 0100031673





Legend:

- Order limits
- Sheet boundary
- Work No.8B
- Work No.9
- Work No.9/Ancillary
- Work No.9/Work No.10C
- Work No.10A
- Work No.10B
- Work No.10A/Work No.10B
- Work No.10C
- Work No.11A
- Work No. 11B
- Work No.12B

Land to be used in connection with construction or maintenance of the works

- Temporary construction area
- National Grid overhead line temporary works area and overhead line modification corridor
- National Grid overhead line limits of deviation
- Site side access

Street subject to street works (streets)

- Street subject to street works (streets)
- Street subject to street works (private tracks)

Points referred to in Schedule 2 of the DCO

- Points referred to in Schedule 2 of the DCO
- Points referred to in Schedule 2 of the DCO

Project: **Norfolk Boreas Offshore Wind Farm** Report: **Development Consent Order**

Title: **2.4 Works plan (onshore) (sheet 41 of 42 - Combined plan for Scenario 1 and Scenario 2)**

Doc Ref: 2.4	APFP Ref: 5(2)(j)	Drawing No: PB5640-007-000-006			
Revision: 06	Date: 13/03/2019	Drawn: LB	Checked: CD	Size: A1	Scale: 1:2,500
Revision: 05	Date: 04/03/2019	Drawn: LB	Checked: CD	Size: A1	Scale: 1:2,500

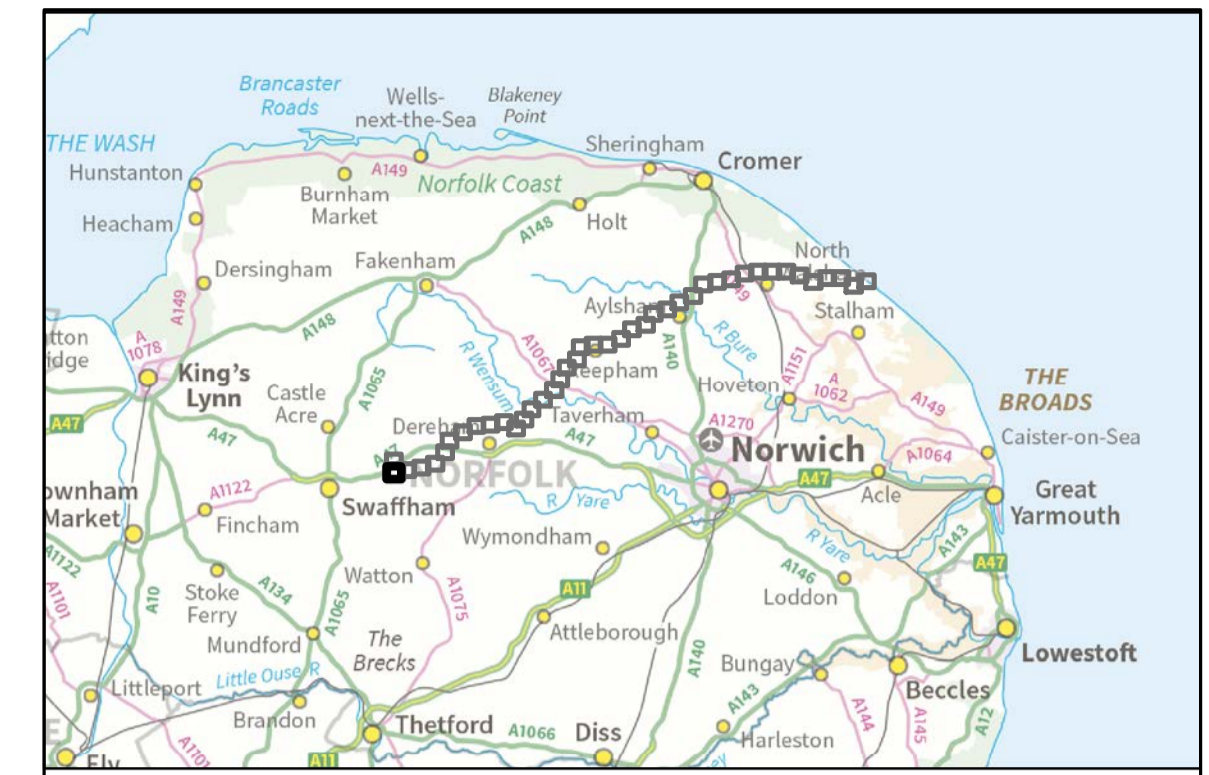
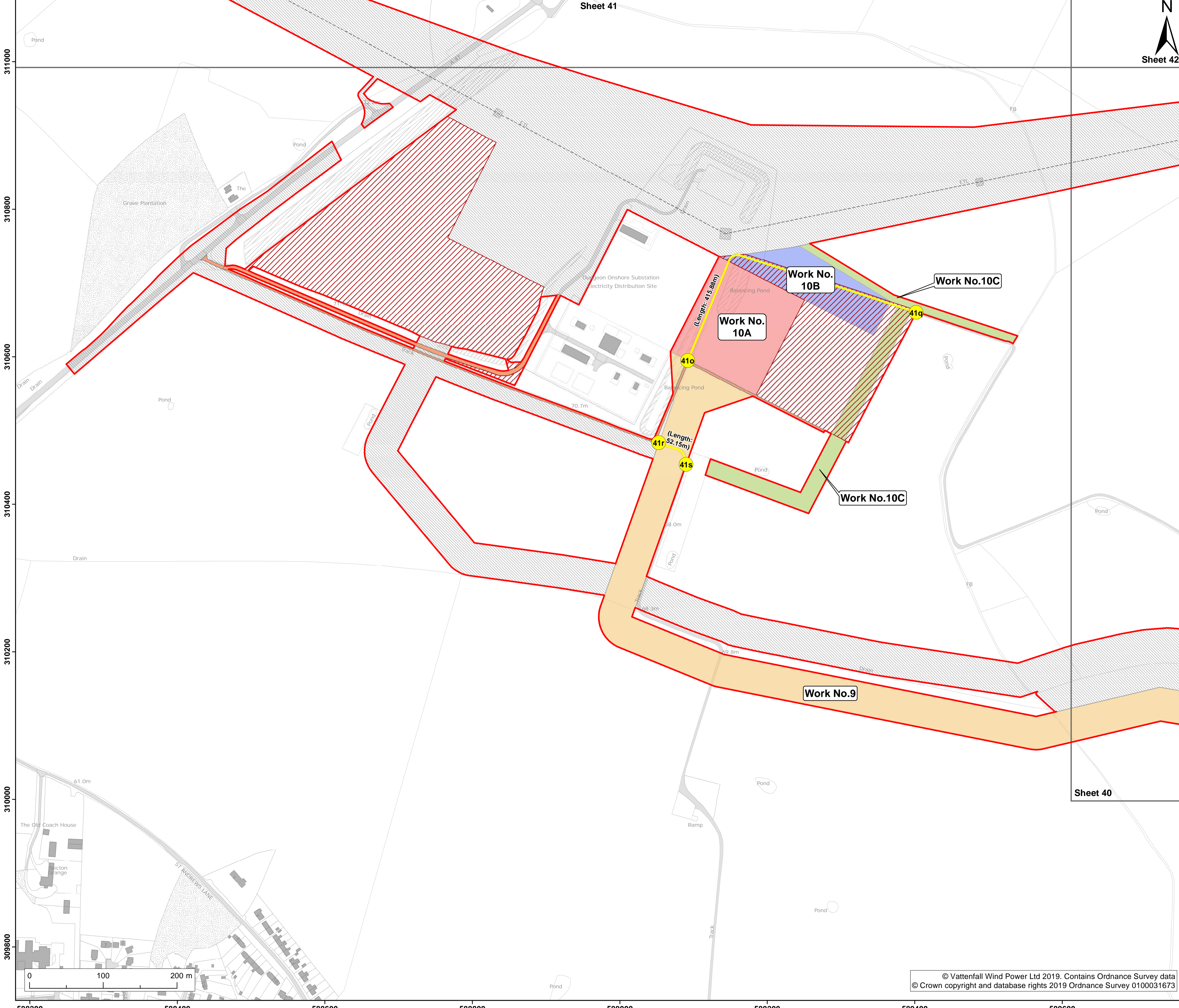
Co-ordinate system: **British National Grid** EPSG: 27700



© Vattenfall Wind Power Ltd 2019. Contains Ordnance Survey data © Crown copyright and database rights 2019 Ordnance Survey 0100031673

588200 588400 588600 588800 589000 589200 589400 589600

Sheet 41



- Legend:**
- Order limits
 - Sheet boundary
 - Work No.9
 - Work No.10A
 - Work No.10B
 - Work No.10C
 - Alternate area only to be used under Scenario 2
- Land to be used in connection with construction or maintenance of the works**
- Temporary construction area
 - Site side access
 - Street subject to street works (private tracks)
 - Points referred to in Schedule 2 of the DCO

Project: **Norfolk Boreas Offshore Wind Farm** Report: **Development Consent Order**

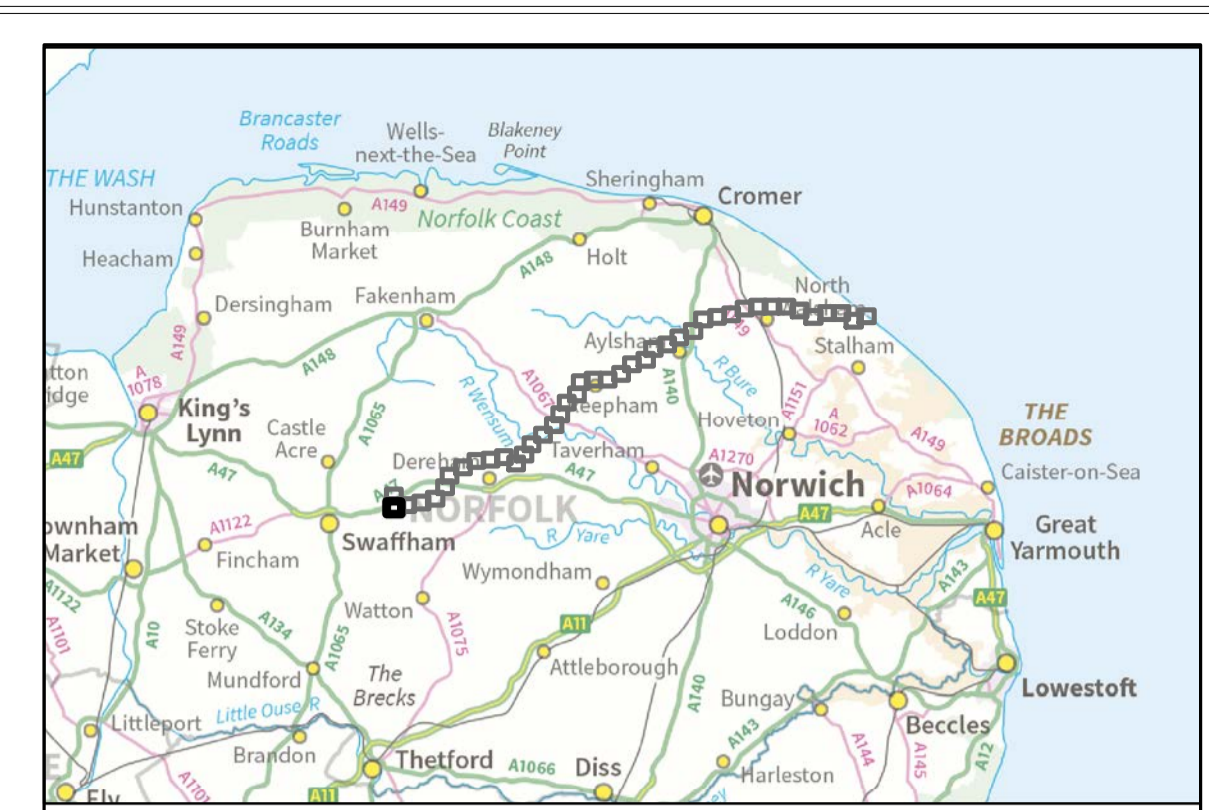
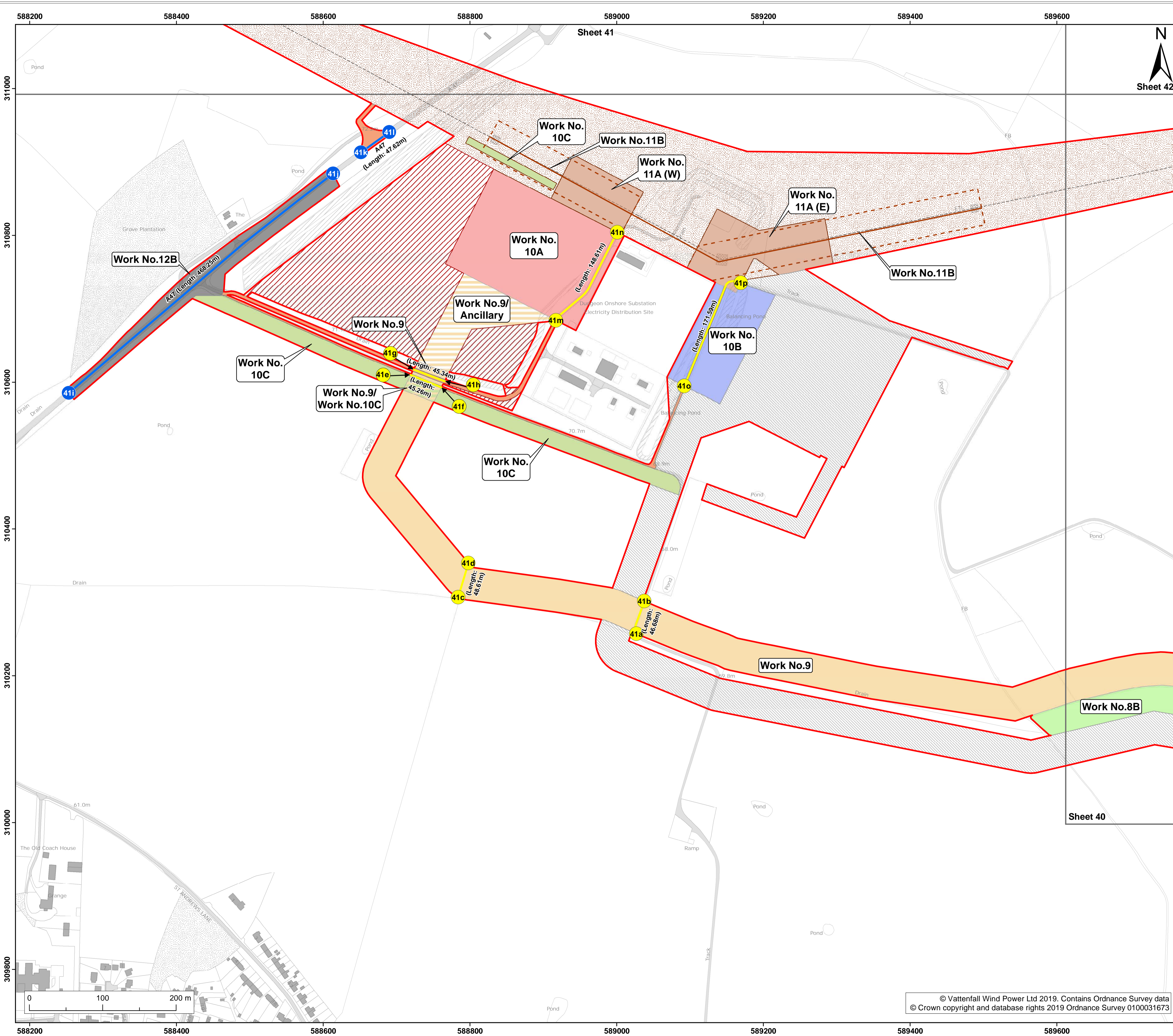
Title: **2.4 Works plan (onshore) (sheet 41a of 42 - Scenario 1)**

Doc Ref: 2.4	APFP Ref: 5(2)(j)	Drawing No: PB5640-007-000-006			
Revision: 05	Date: 29/04/2019	Drawn: LB	Checked: CD	Size: A1	Scale: 1:2,500
Revision: 04	Date: 19/02/2019	Drawn: LB	Checked: CD	Size: A1	Scale: 1:2,500

Co-ordinate system: British National Grid EPSG: 27700

© Vattenfall Wind Power Ltd 2019. Contains Ordnance Survey data © Crown copyright and database rights 2019 Ordnance Survey 0100031673





Legend:

- Order limits
- Sheet boundary
- Work No.8B
- Work No.9
- Work No.9/Ancillary
- Work No.9/Work No.10C
- Work No.10A
- Work No.10B
- Work No.10C
- Work No.11A
- Work No.11B
- Work No.12B
- Alternate area only to be used under Scenario 1

Land to be used in connection with construction or maintenance of the works

- Temporary construction area
- National Grid overhead line temporary works area and overhead line modification corridor
- National Grid overhead line limits of deviation
- Site side access

Street subject to street works (streets)

- Points referred to in Schedule 2 of the DCO

Street subject to street works (private tracks)

- Points referred to in Schedule 2 of the DCO

Project: **Norfolk Boreas Offshore Wind Farm** Report: **Development Consent Order**

Title: **2.4 Works plan (onshore) (sheet 41b of 42 - Scenario 2)**

Doc Ref: 2.4	APFP Ref: 5(2)(j)	Drawing No: PB5640-007-000-010			
Revision: 05	Date: 12/03/2019	Drawn: LB	Checked: CD	Size: A1	Scale: 1:2,500
Revision: 04	Date: 04/03/2019	Drawn: LB	Checked: CD	Size: A1	Scale: 1:2,500

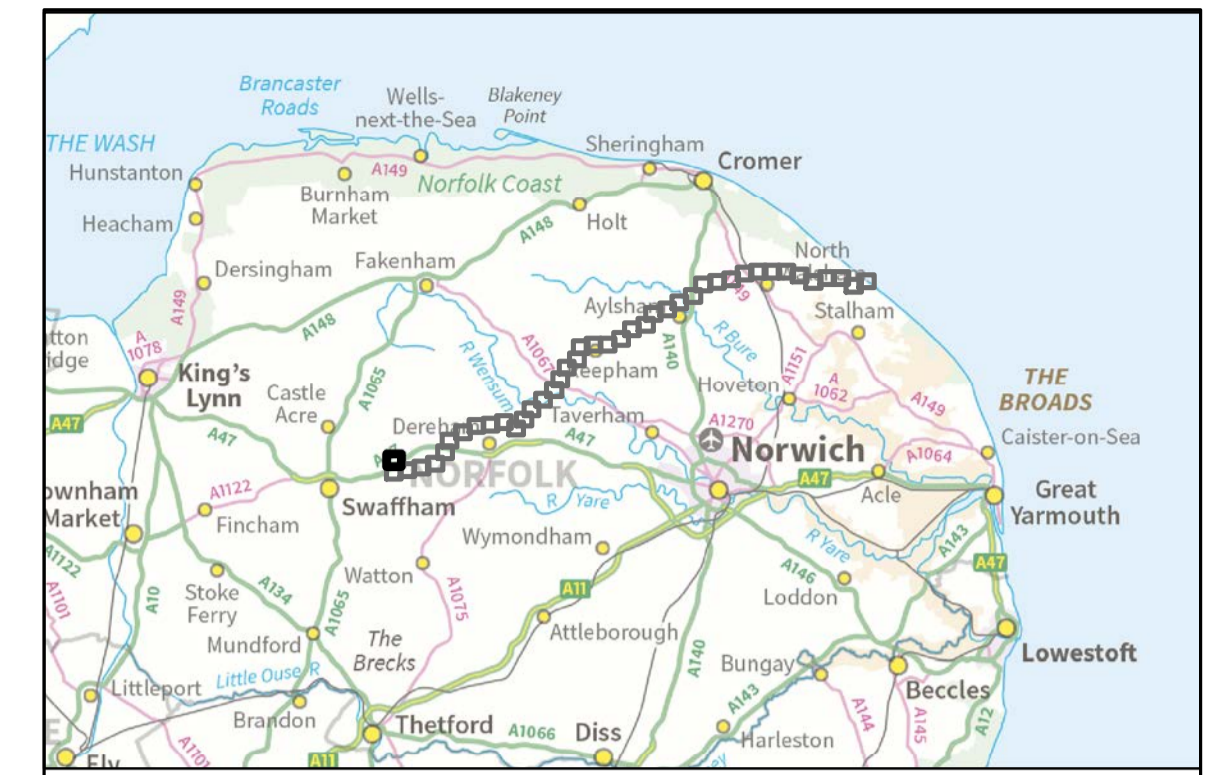
Co-ordinate system: British National Grid EPSG: 27700



© Vattenfall Wind Power Ltd 2019. Contains Ordnance Survey data © Crown copyright and database rights 2019 Ordnance Survey 0100031673

588200 588400 588600 588800 589000 589200 589400 589600

Sheet 42



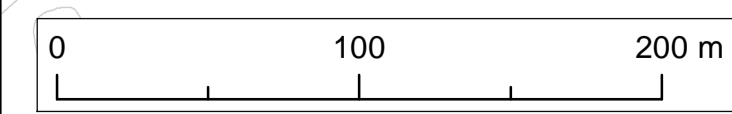
- Legend:**
- Order limits
 - Sheet boundary
 - Alternate area only to be used under Scenario 2
 - Land to be used in connection with construction or maintenance of the works
 - Mobilisation zone
 - Site side access

Project: **Norfolk Boreas Offshore Wind Farm** Report: **Development Consent Order**

Title: **2.4 Works plan (onshore) (sheet 42a of 42 - Scenario 1)**

Doc Ref: 2.4	APFP Ref: 5(2)(j)	Drawing No: PB5640-007-000-006			
Revision: 03	Date: 19/20/2019	Drawn: LB	Checked: CD	Size: A1	Scale: 1:2,500
02	02/01/2019	LB	CD	A1	1:2,500

Co-ordinate system: British National Grid EPSG: 27700



© Vattenfall Wind Power Ltd 2019. Contains Ordnance Survey data © Crown copyright and database rights 2019 Ordnance Survey 0100031673

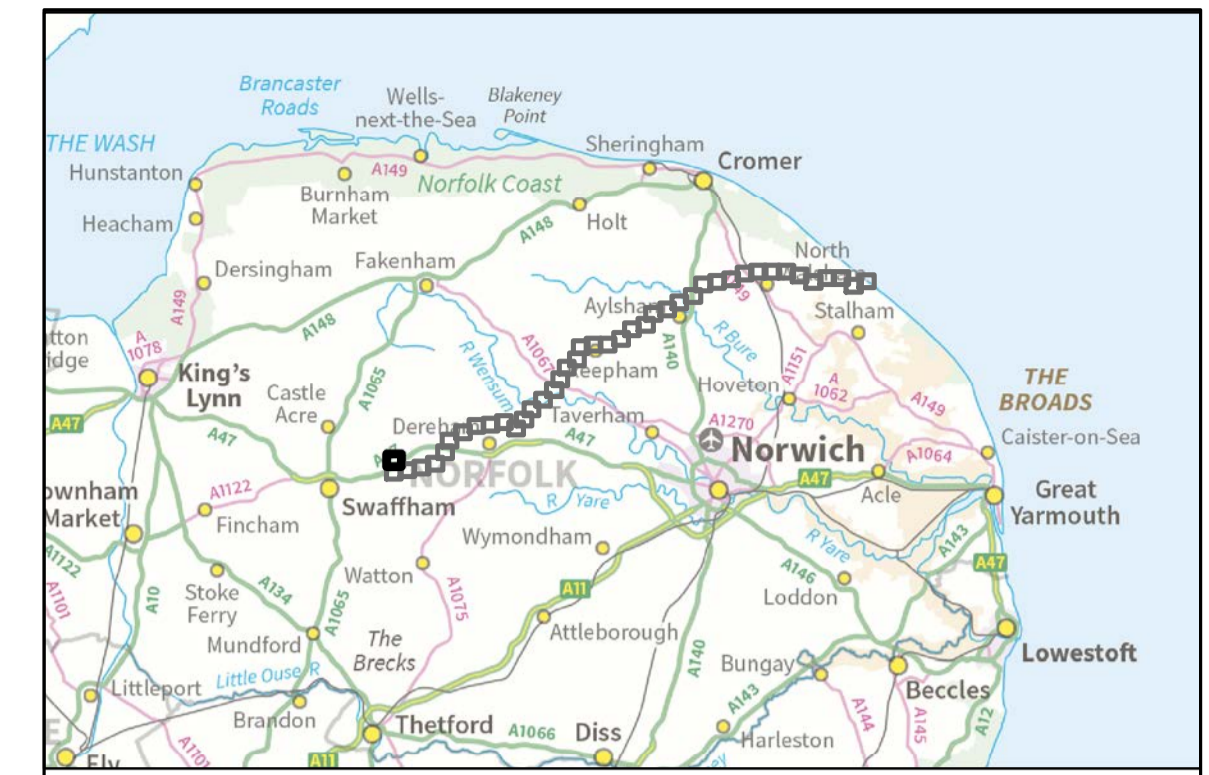
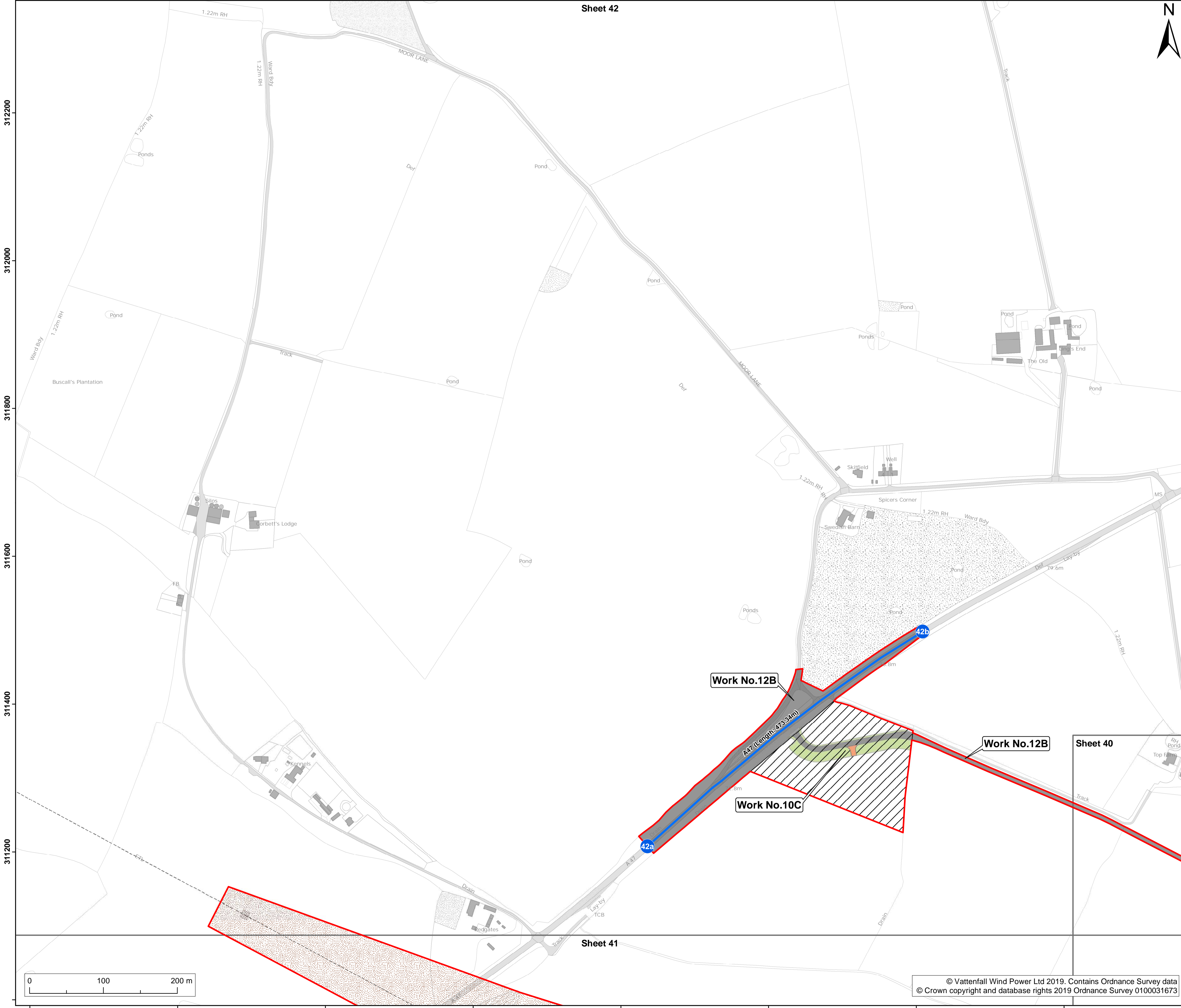


588200 588400 588600 588800 589000 589200 589400 589600

311000

588200 588400 588600 588800 589000 589200 589400 589600

Sheet 42



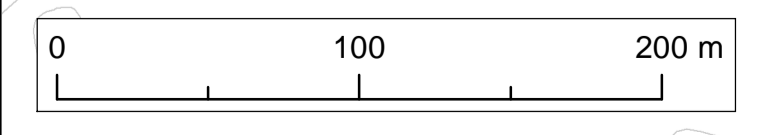
- Legend:**
- Order limits
 - Sheet boundary
 - Work No. 10C
 - Work No. 12B
- Land to be used in connection with construction or maintenance of the works**
- Mobilisation zone
 - National Grid overhead line temporary works area and overhead line modification corridor
 - Site side access
- Street subject to street works (streets)
- Points referred to in Schedule 2 of the DCO

Project: **Norfolk Boreas Offshore Wind Farm** Report: **Development Consent Order**

Title: **2.4 Works plan (onshore) (sheet 42b of 42 - Scenario 2)**

Doc Ref: 2.4	APFP Ref: 5(2)(j)	Drawing No: PB5640-007-000-010			
Revision: 03	Date: 19/02/2019	Drawn: LB	Checked: CD	Size: A1	Scale: 1:2,500
Revision: 02	Date: 02/01/2019	Drawn: LB	Checked: CD	Size: A1	Scale: 1:2,500

Co-ordinate system: British National Grid EPSG: 27700



© Vattenfall Wind Power Ltd 2019. Contains Ordnance Survey data © Crown copyright and database rights 2019 Ordnance Survey 0100031673



588200 588400 588600 588800 589000 589200 589400 589600

311000